WIND ROSE PLOT

Station #11641 - ISLA VERDE INTERNATIONAL AIRPORT, SAN JUAN, PR

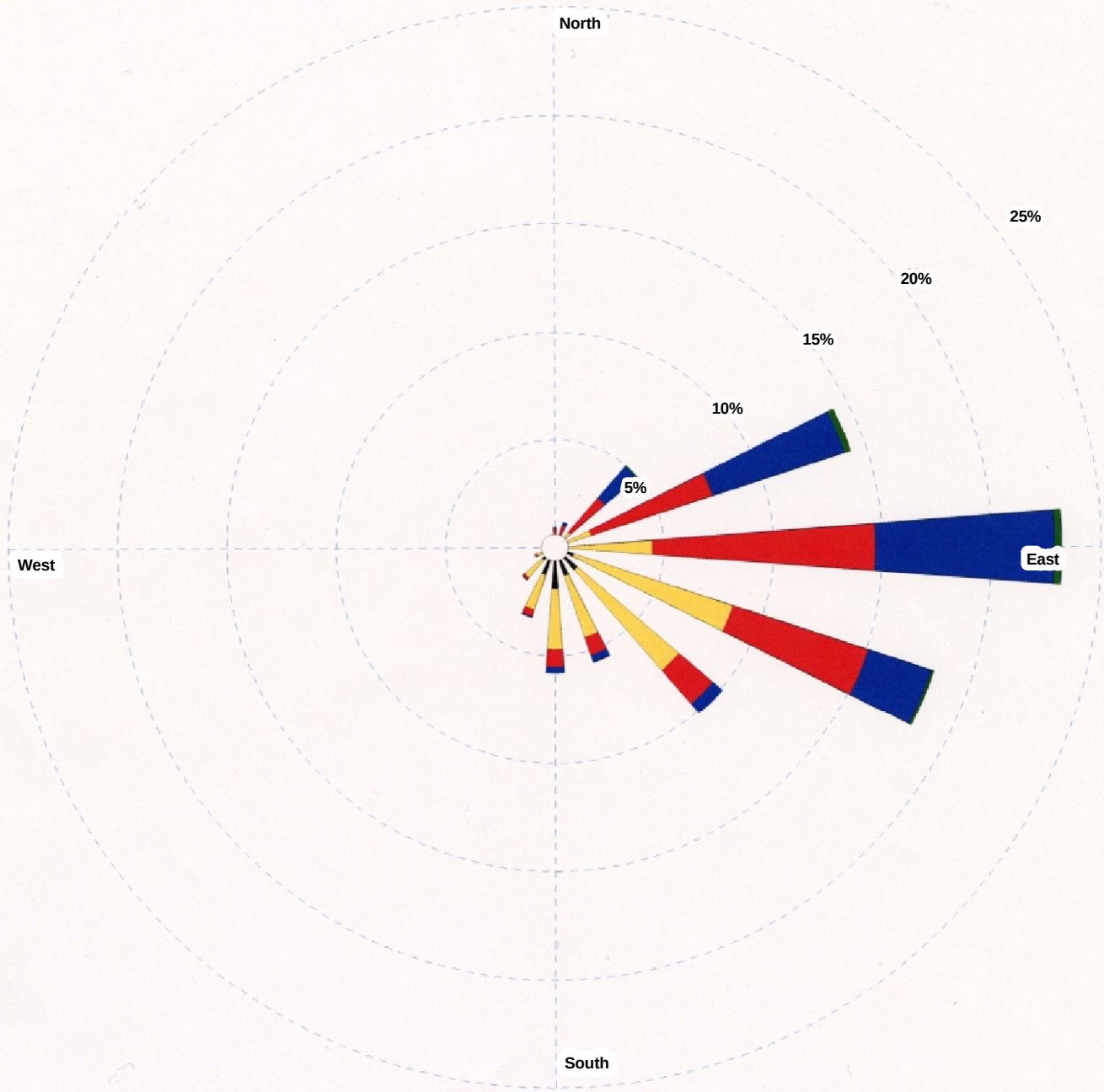

Wind Speed (m/s) > 11.06 8.49 - 11.06 5.40 - 8.49 3.34 - 5.40 1.60 - 3.34 0.51 - 1.80	MODELER	DATE 7/15/2004	COMPANY NAME Malcolm Pirnie, Inc
	DISPLAY Wind Speed	UNIT m/s	COMMENTS
	AVG. WIND SPEED 4.03 m/s	CALM WINDS 7.77%	
	ORIENTATION Direction (blowing from)	PLOT YEAR-DATE-TIME 1988 1989 1990 1991 1992 Jan 1 - Dec 31 Midnight - 11 PM	PROJECT/PLOT NO. Figure 5-2

WRPLOT View 3.5 by Lakes Environmental Software - www.lakes-environmental.com

VINCENTY, HERES & LAURIA ENVIRONMENTAL ENGINEERS MALCOLM PIRNIE

Wind Rose Diagram

Figure 3-8

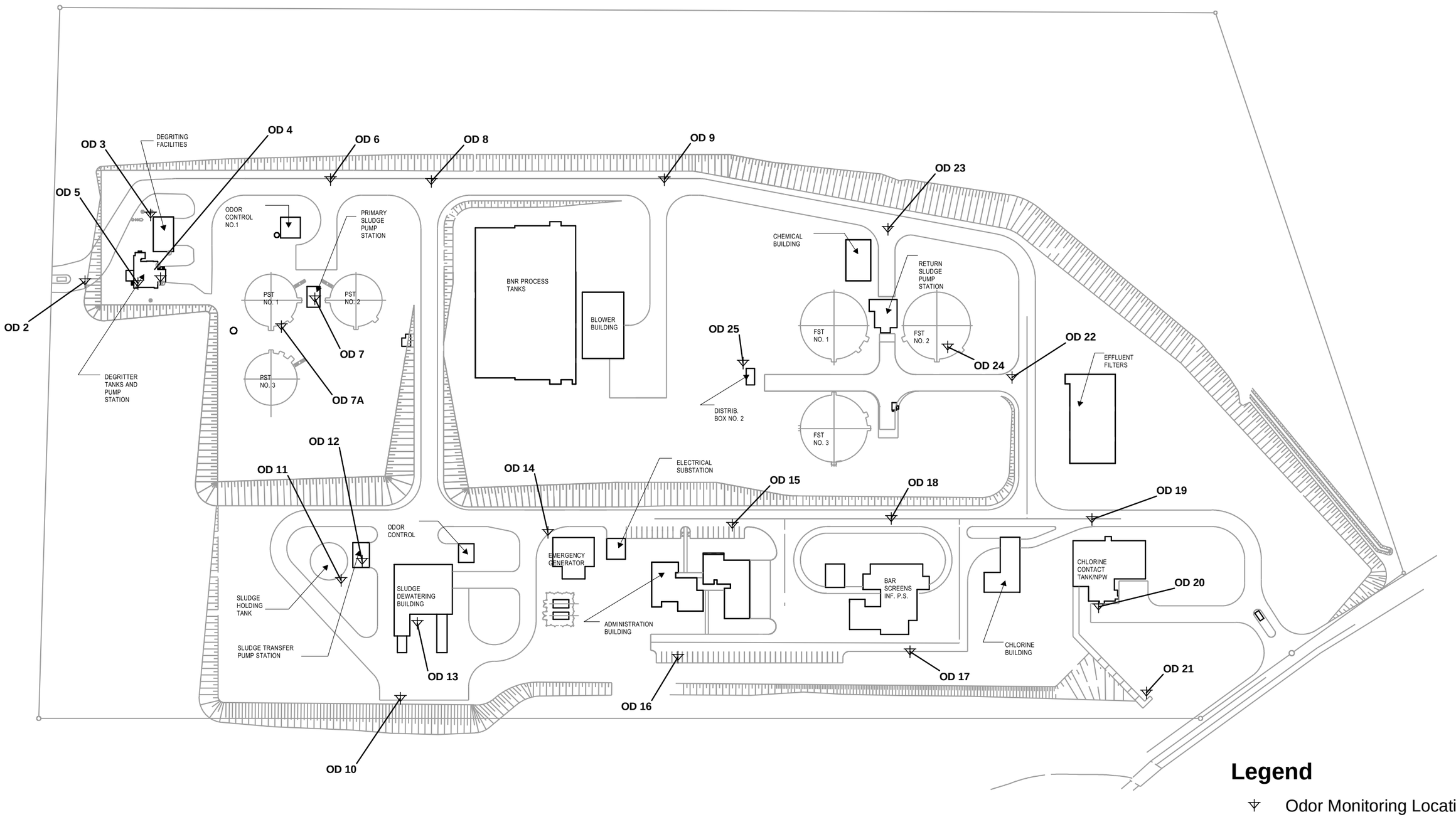

VINCENTY, HERES & LAURIA ENVIRONMENTAL ENGINEERS

MALCOLM PIRNIE

Location of Odor Monitoring Stations

Figure 3-9

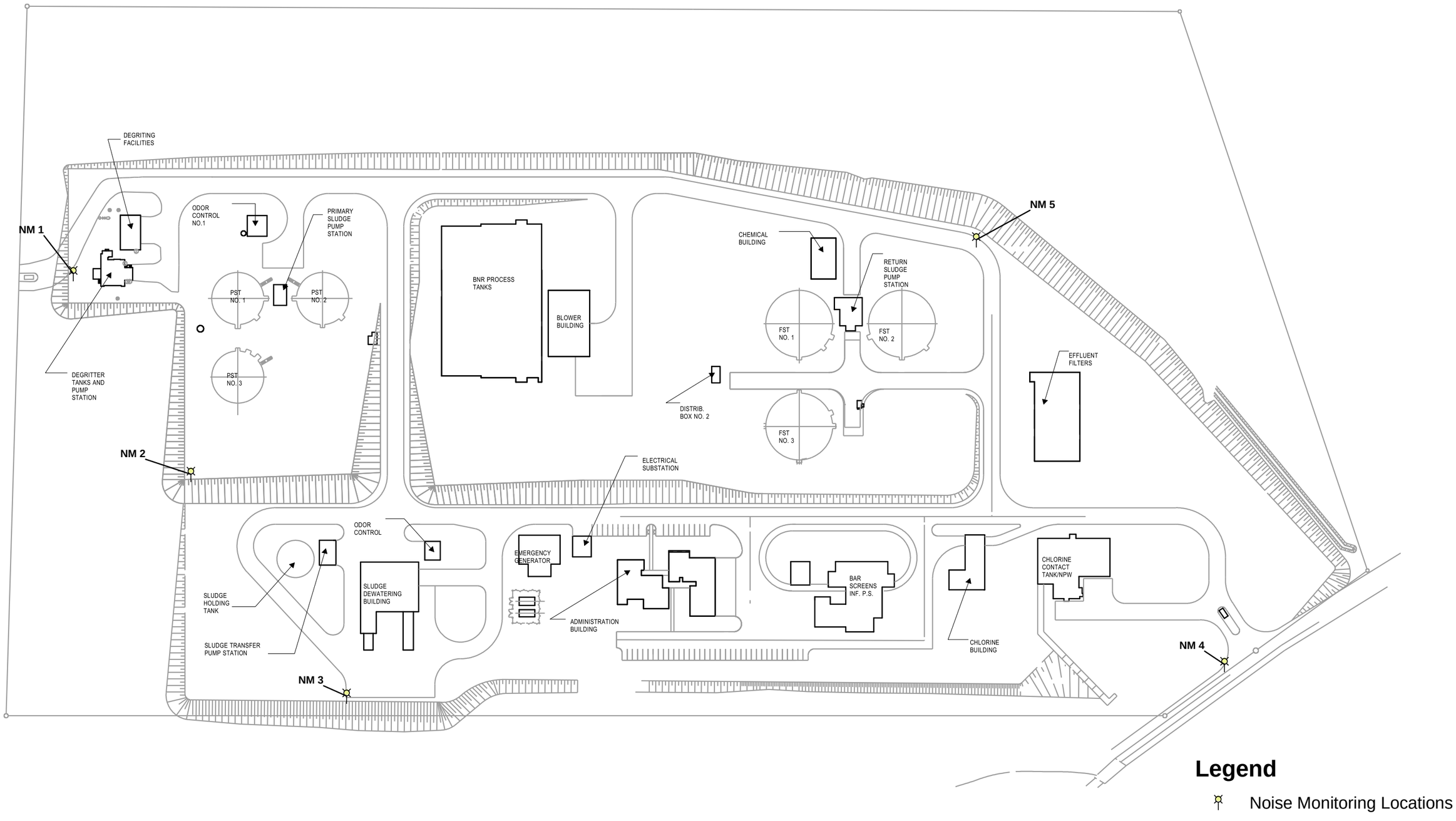

VINCENTY, HERES & LAURIA
ENVIRONMENTAL ENGINEERS

MALCOLM PIRNIE

Location of Noise Monitoring Stations

Figure 3-10