PLANTA Y TRANSVERSALES
TRAMO CAUCE CANALIZADO RÍO BAYAMÓN
CARRETERA PR 165, KM. 30.0
BARRIO PALMAS, CATAÑO, PUERTO RICO

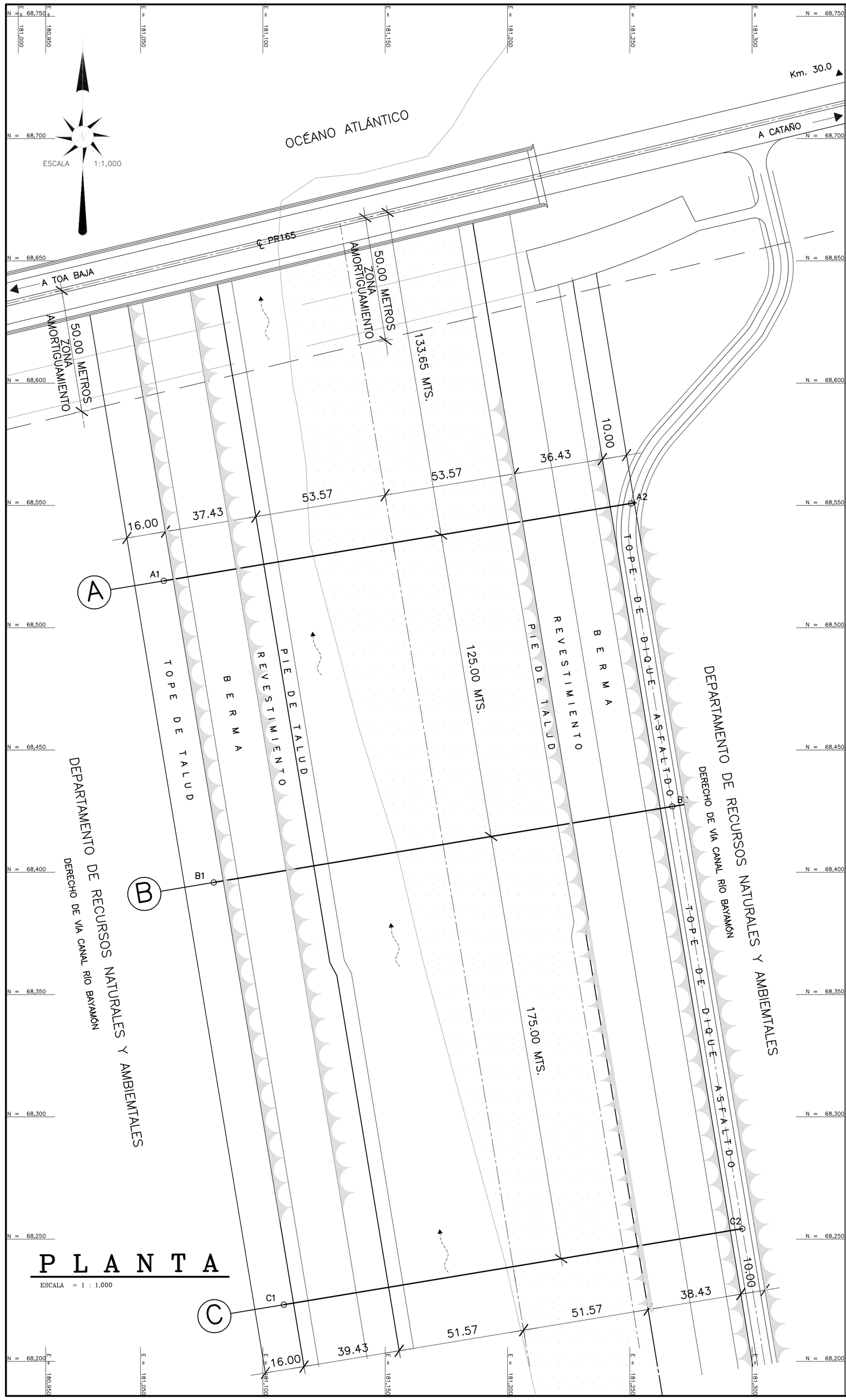

P L A N T A

ESCALA = 1 : 1,000

TABLA DE COORDENADAS – TRANSVERSALES						
PUNTO	LINEA	DISTANCIA	RUMBO	(Y) NORTE	(X) ESTE	DESCRIPCION
A	---	---	---	68519.1567	181059.4993	VARILLA
	A1–A2	193.62	N 80°35'06" E	68550.8296	181250.5103	VARILLA
B	---	---	---	68395.8405	181079.9473	VARILLA
	B1–B2	190.00	N 80°35'06" E	68426.9214	181267.3879	VARILLA
C	---	---	---	68223.1978	181108.5744	VARILLA
	C1–C2	190.00	N 80°35'06" E	68254.2787	181296.0150	VARILLA

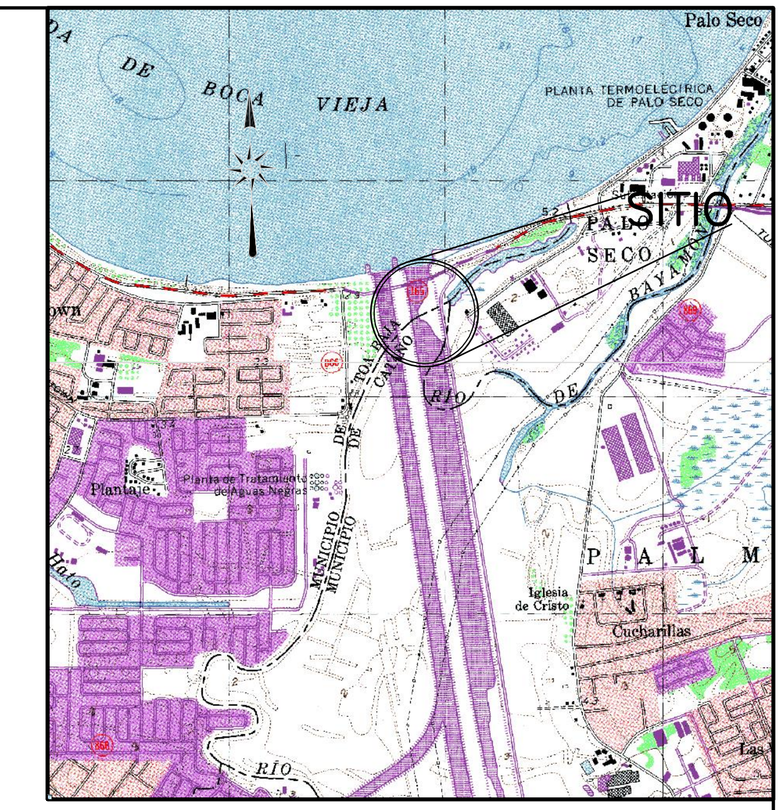

MAPA DE LOCALIZACIÓN — ESCALA 1:20,000

CENTROIDE LAMBERT NAD 28 X=181,150 – Y=68,420

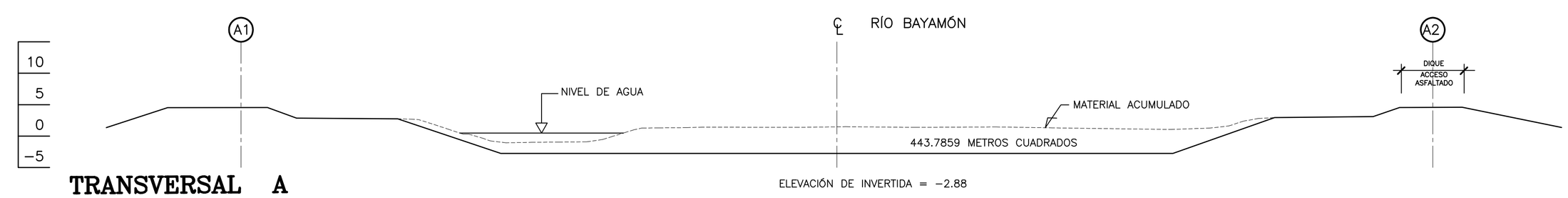

TRANSVERSAL A

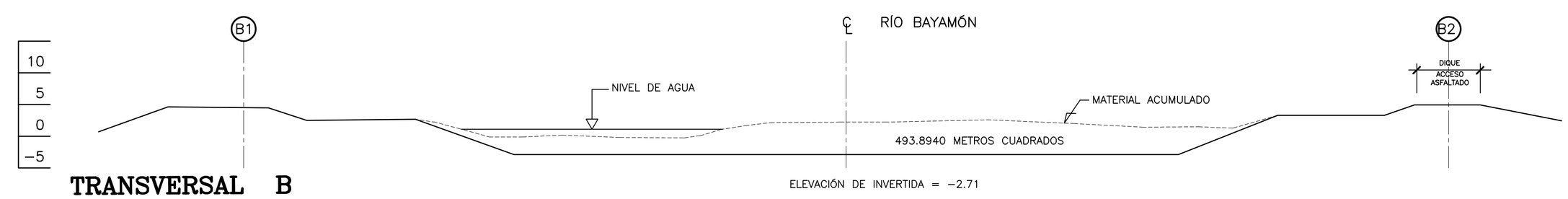

TRANSVERSAL B

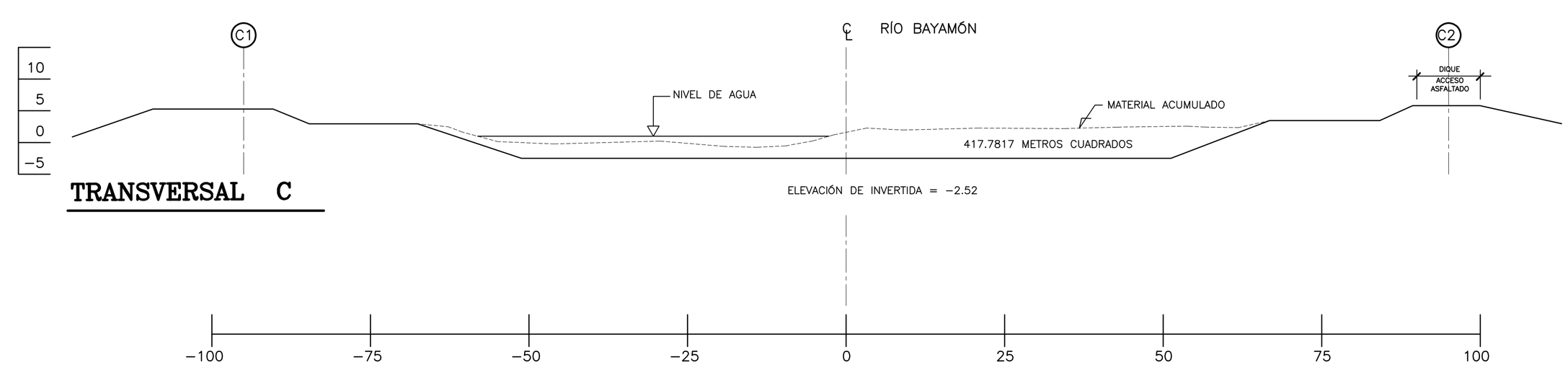

TRANSVERSAL C

TRANSVERSALES

ESCALA = 1 : 500

1. TODAS LAS DISTANCIAS Y ELEVACIONES EN UNIDAD METROS.
2. CONTROL HORIZONTAL REFERIDO A COORDENADAS LAMBERT NAD 28–BAYAMON RIVER FLOOD CONTROL–EXPRESS CHANNEL GENERAL PLAN–DWG. NO. 66–116–1–112W.
3. CONTROL VERTICAL REFERIDO–BAYAMON RIVER FLOOD CONTROL EXPRESS CHANNEL–GENERAL PLAN–DWG. NO. 66–116–1–112W. GENERAL PLAN–DWG. NO. 66–116–1–112W.

DOMINGO A. RIVERA GALIANO
Agrimensor Licencia 6681
29 de octubre de 2010