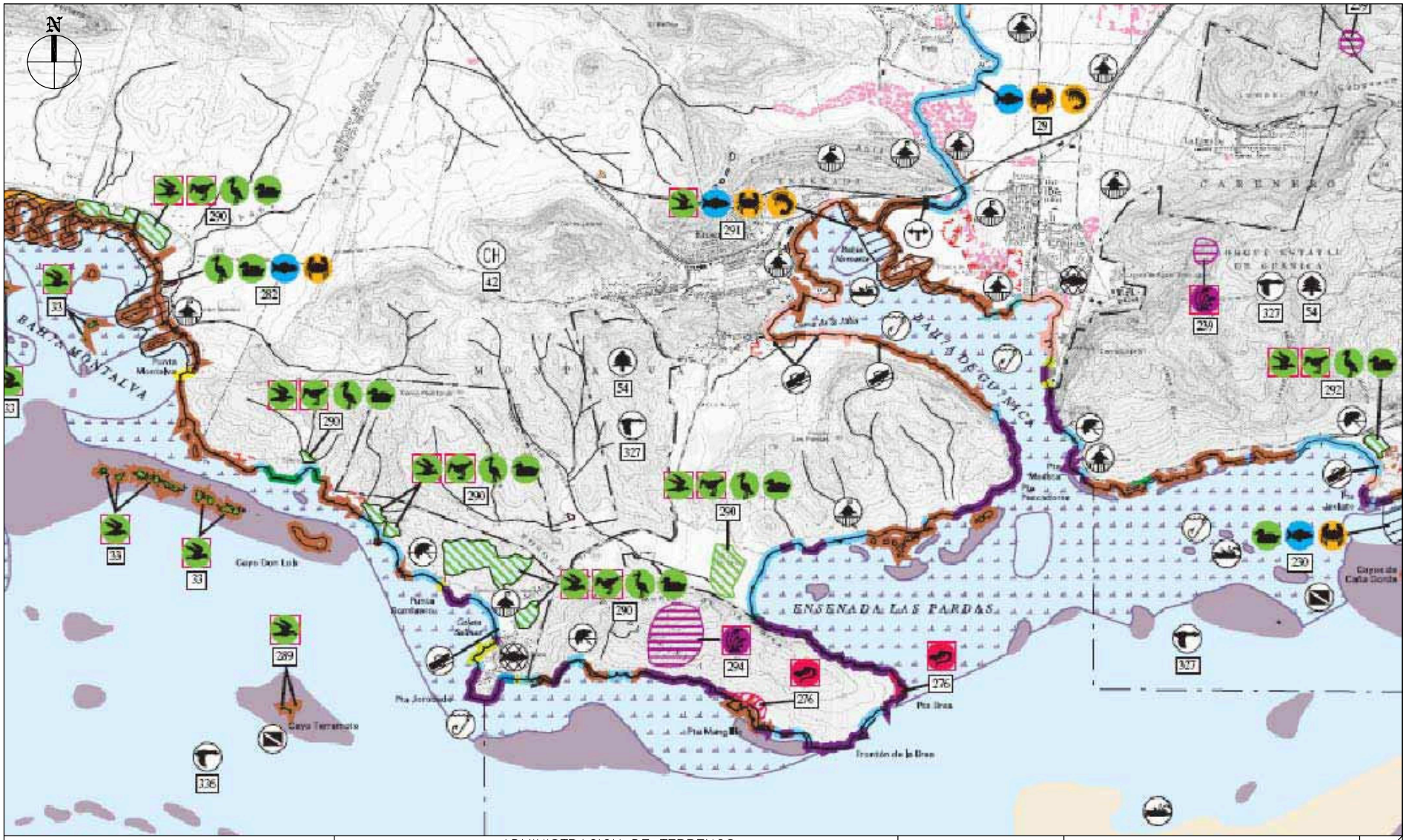

Figura 20 - Recursos Marinos de la Bahia de Guánica
Desarrollo Mixto Extenso (Residencial-Turístico-Comercial-Náutico-Recreativo) de la Antigua Central Guánica, y Monte Las Pardas, Guánica, Puerto Rico

WORK	BY	DATE
DESIGN		
DRAWN		
TRACED		
CHECK		
FINAL CHECK		
FILE:		

ACE ENVIRONMENTAL, INC. CONSULTANTS AND TRAINERS PO BOX 19895, SAN JUAN, PR 00910	ADMINISTRACION DE TERRENOS DESARROLLO MIXTO EXTENSO (RESIDENCIAL–TURÍSTICO–COMERCIAL–NÁUTICO–RECREATIVO) DE LA ANTIGUA CENTRAL GUÁNICA Y MONTE LAS PARDAS, GUÁNICA, PUERTO RICO	SCALE: NO A ESCALA	RECURSOS MARINOS DE LA BAHIA DE GUANICA	FIG. 20

Figura 20A - Leyenda Mapa de Recursos Marinos de la Bahia de Guánica
Desarrollo Mixto Extenso (Residencial-Turístico-Comercial-Náutico-Recreativo) de la Antigua Central Guánica, y Monte Las Pardas, Guánica, Puerto Rico

WORK	BY	DATE
DESIGN		
DRAWING		
TRACED		
CHECK		
FINAL CHECK		

FILE:

PUERTO RICO - ESIMAP 57

BIOLOGICAL RESOURCES:

BIRD:

RAR#	Species	S/F	T/E	Conc.	J	F	M	A	M	J	J	A	S	O	N	D	Nesting
33	Brown pelican	S/F	E/E		X	X	X	X	X	X	X	X	X	X	X	X	JAN-DEC
230	Waterfowl				X	X	X	X	X	X	X	X	X	X	X	X	-
232	Common snipe			HIGH	X	X	X	X						X	X	X	-
	Mourning dove			HIGH	X	X	X	X	X	X	X	X	X	X	X	X	MAR-AUG
	White-winged dove			HIGH	X	X	X	X	X	X	X	X	X	X	X	X	JAN-DEC
	Zenaida dove			HIGH	X	X	X	X	X	X	X	X	X	X	X	X	JAN-DEC
282	Blue-winged teal			HIGH	X	X	X	X						X	X	X	-
	Wading birds			HIGH	X	X	X	X	X	X	X	X	X	X	X	X	-
	Waterfowl			HIGH	X	X	X	X	X	X	X	X	X	X	X	X	-
285	Roseate tern	S/F	E/T					X	X	X	X	X	X				-
	Seabirds				X	X	X	X	X	X	X	X	X	X	X	X	-
289	Brown pelican	S/F	E/E		X	X	X	X	X	X	X	X	X	X	X	X	-
	Roseate tern	S/F	E/T					X	X	X	X	X	X				MAY-JUL
	Sandwich tern				X	X	X	X	X	X	X	X	X	X	X	X	MAY-JUL
	Seabirds				X	X	X	X	X	X	X	X	X	X	X	X	-
290	Black-necked stilt			HIGH			X	X	X	X	X	X	X	X			APR-OCT
	Least tern	S	T					X	X	X	X	X					APR-JUL
	Piping plover	S/F	T/T	HIGH	X	X	X					X	X	X	X	X	-
	Shorebirds			HIGH	X	X	X	X	X			X	X	X	X	X	-
	Snowy plover	S	T	HIGH	X	X	X	X	X	X	X	X	X	X	X	X	-
	Wading birds			HIGH	X	X	X	X	X	X	X	X	X	X	X	X	-
	Waterfowl			HIGH	X	X	X	X	X	X	X	X	X	X	X	X	-
291	Brown pelican	S/F	E/E		X	X	X	X	X	X	X	X	X	X	X	X	-
292	American coot				X	X	X	X	X	X	X	X	X	X	X	X	-
	Black-necked stilt			HIGH			X	X	X	X	X	X	X	X			APR-OCT
	Blue-winged teal				X	X	X	X						X	X	X	-
	Brown pelican	S/F	E/E		X	X	X	X	X	X	X	X	X	X	X	X	-
	Common moorhen				X	X	X	X	X	X	X	X	X	X	X	X	-
	Least tern	S	T					X	X	X	X	X					APR-JUL
	Piping plover	S/F	T/T	HIGH	X	X	X					X	X	X	X	X	-
	Shorebirds			HIGH	X	X	X	X	X			X	X	X	X	X	-
	Snowy plover	S	T	HIGH	X	X	X	X	X	X	X	X	X	X	X	X	-
	Terns							X	X	X	X	X	X	X			-
	Wading birds			HIGH	X	X	X	X	X	X	X	X	X	X	X	X	-
	Waterfowl			HIGH	X	X	X	X	X	X	X	X	X	X	X	X	-
	White-cheeked pintail				X	X	X	X	X	X	X	X	X	X	X	X	-
293	Key West quail-dove				X	X	X	X	X	X	X	X	X	X	X	X	FEB-AUG
	Mangrove cuckoo			HIGH	X	X	X	X	X	X	X	X	X	X	X	X	FEB-JUN
	Neotropical migrants			HIGH	X	X	X	X						X	X	X	-
	Puerto Rican bullfinch			HIGH	X	X	X	X	X	X	X	X	X	X	X	X	FEB-JUN
	Puerto Rican lizard-cuckoo			HIGH	X	X	X	X	X	X	X	X	X	X	X	X	JAN-DEC
	Puerto Rican nightjar	S/F	E/E	HIGH	X	X	X	X	X	X	X	X	X	X	X	X	FEB-JUL
	Yellow-billed cuckoo			HIGH			X	X	X	X	X	X					APR-JUL

FISH:

RAR#	Species	S/F	T/E	Conc.	J	F	M	A	M	J	J	A	S	O	N	D	Spawning	Eggs	Larvae	Juveniles	Adults
16	Pelagic fish				X	X	X	X	X	X	X	X	X	X	X	X	JAN-DEC	JAN-DEC	JAN-DEC	JAN-DEC	JAN-DEC
	Reef fish				X	X	X	X	X	X	X	X	X	X	X	X	JAN-DEC	JAN-DEC	JAN-DEC	JAN-DEC	JAN-DEC
17	Pelagic fish				X	X	X	X	X	X	X	X	X	X	X	X	JAN-DEC	JAN-DEC	JAN-DEC	JAN-DEC	JAN-DEC
29	Native stream fish				X	X	X	X	X	X	X	X	X	X	X	X	APR-MAY AUG-NOV	APR-MAY AUG-NOV	APR-MAY AUG-NOV	JAN-DEC	JAN-DEC
280	Nursery fish				X	X	X	X	X	X	X	X	X	X	X	X	-	-	-	JAN-DEC	-
	Snook				X	X	X	X	X	X	X	X	X	X	X	X	APR-FEB	APR-FEB	JAN-DEC	JAN-DEC	JAN-DEC
	Tarpon				X	X	X	X	X	X	X	X	X	X	X	X	-	-	MAY-DEC	JAN-DEC	JAN-DEC
282	Nursery fish				X	X	X	X	X	X	X	X	X	X	X	X	-	-	-	JAN-DEC	-
	Snook				X	X	X	X	X	X	X	X	X	X	X	X	APR-FEB	APR-FEB	JAN-DEC	JAN-DEC	JAN-DEC
	Tarpon				X	X	X	X	X	X	X	X	X	X	X	X	-	-	MAY-DEC	JAN-DEC	JAN-DEC
291	Native stream fish							X	X			X	X	X	X		-	-	APR-MAY AUG-NOV	-	-
	Nursery fish				X	X	X	X	X	X	X	X	X	X	X	X	-	-	-	JAN-DEC	-
	Snook				X	X	X	X	X	X	X	X	X	X	X	X	APR-FEB	APR-FEB	JAN-DEC	JAN-DEC	JAN-DEC
	Tarpon				X	X	X	X	X	X	X	X	X	X	X	X	-	-	MAY-DEC	JAN-DEC	JAN-DEC

PLANT:

RAR#	Species	S/F	T/E	Conc.	J	F	M	A	M	J	J	A	S	O	N	D
239	Trichilia triacantha	S/F	E/E		X	X	X	X	X	X	X	X	X	X	X	X
294	Mitracarpus maxwelliae	S/F	E/E		X	X	X	X	X	X	X	X	X	X	X	X
	Mitracarpus polycladus	S/F	E/E		X	X	X	X	X	X	X	X	X	X	X	X

INVERTEBRATE:

RAR#	Species	S/F	T/E	Conc.	J	F	M	A	M	J	J	A	S	O	N	D	Spawning	Eggs	Larvae	Juveniles	Adults
16	Caribbean spiny lobster				X	X	X	X	X	X	X	X	X	X	X	X	JAN-DEC	JAN-DEC	JAN-DEC	JAN-DEC	JAN-DEC
	Octopus				X	X	X	X	X	X	X	X	X	X	X	X	DEC-MAR	DEC-APR	-	JAN-DEC	JAN-DEC
	Queen conch				X	X	X	X	X	X	X	X	X	X	X	X	APR-OCT	APR-OCT	APR-OCT	JAN-DEC	JAN-DEC
29	Freshwater crab				X	X	X	X	X	X	X	X	X	X	X	X	APR-MAY AUG-NOV	APR-MAY AUG-NOV	-	JAN-DEC	JAN-DEC
	Native stream shrimp				X	X	X	X	X	X	X	X	X	X	X	X	APR-MAY AUG-NOV	APR-MAY AUG-NOV	APR-MAY AUG-NOV	JAN-DEC	JAN-DEC
280	Blue land crab				X	X	X	X	X	X	X	X	X	X	X	X	JUL-AUG	JUL-AUG	JUL-SEP	JAN-DEC	JAN-DEC
282	Blue land crab				X	X	X	X	X	X	X	X	X	X	X	X	JUL-AUG	JUL-AUG	JUL-SEP	JAN-DEC	JAN-DEC
291	Blue land crab				X	X	X	X	X	X	X	X	X	X	X	X	JUL-AUG	JUL-AUG	JUL-SEP	JAN-DEC	JAN-DEC
	Native stream shrimp							X	X			X	X	X	X		-	-	APR-MAY AUG-NOV	-	-

MARINE MAMMAL:

RAR#	Species	S/F	T/E	Conc.	J	F	M	A	M	J	J	A	S	O	N	D	Mating	Calving
16	Dolphins				X	X	X	X	X	X	X	X	X	X	X	X	-	-
	Whales				X	X	X	X	X	X	X	X	X	X	X	X	-	-
17	Dolphins				X	X	X	X	X	X	X	X	X	X	X	X	-	-
	Whales				X	X	X	X	X	X	X	X	X	X	X	X	-	-
86	West Indian manatee	S/F	E/E		X	X	X	X	X	X	X	X	X	X	X	X	JAN-DEC	JAN-DEC
288	West Indian manatee	S/F	E/E		X	X	X	X	X	X	X	X	X	X	X	X	JAN-DEC	JAN-DEC

REPTILE:

RAR#	Species	S/F	T/E	Conc.	J	F	M	A	M	J	J	A	S	O	N	D	Nesting	Hatching	Internesting	Juveniles	Adults
82	Green sea turtle	S/F	E/T		X	X	X	X	X	X	X	X	X	X	X	X	JAN-DEC	JAN-DEC	-	JAN-DEC	JAN-DEC
	Hawksbill sea turtle	S/F	E/E		X	X	X	X	X	X	X	X	X	X	X	X	JAN-DEC	JAN-DEC	-	JAN-DEC	JAN-DEC
	Leatherback sea turtle	S/F	E/E			X	X	X	X	X	X	X	X				FEB-JUN	APR-SEP	-	APR-SEP	FEB-JUN
276	Cook's anole	S	T		X	X	X	X	X	X	X	X	X	X	X	X	-	-	-	JAN-DEC	JAN-DEC

HUMAN USE RESOURCES:

HUN#	Name	Owner/Manager	Contact	Phone
	CRITICAL HABITAT:			
42	YELLOW-SHOULDERED BLACKBIRD DCH	USFWS	CARIBBEAN FIELD OFFICE	787/851-7297
	FOREST:			
84	BOSQUE GUANICA	DRNA	DIVISION DE MANEJO BOSQUES ESTATALES	787/721-5495

WILDLIFE REFUGE:

HUN#	Name	Owner/Manager	Contact	Phone
327	RESERVA NATURAL DE GUANICA	DRNA	DIVISION DE RESERVAS NATURALES Y REFUGIOS DE VIDA SILVESTRE	787/724-2816
336	RESERVA NATURAL LA PARGUERA	DRNA	DIVISION DE RESERVAS NATURALES Y REFUGIOS DE VIDA SILVESTRE	787/724-2816

Biological information shown on the maps represents known concentration areas or occurrences, but does not necessarily represent the full distribution or range of each species. This is particularly important to recognize when considering potential impacts to protected species.

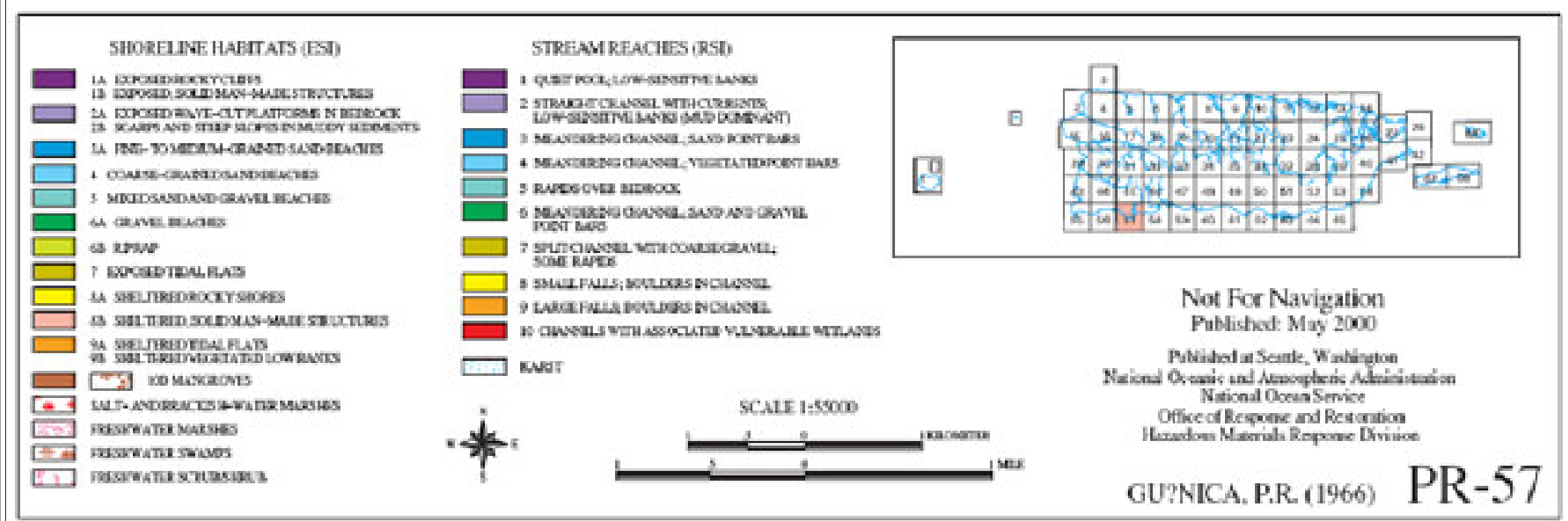

ACE ENVIRONMENTAL, INC. CONSULTANTS AND TRAINERS PO BOX 19895, SAN JUAN, PR 00910	ADMINISTRACION DE TERRENOS DESARROLLO MIXTO EXTENSO (RESIDENCIAL–TURÍSTICO–COMERCIAL–NÁUTICO–RECREATIVO) DE LA ANTIGUA CENTRAL GUÁNICA Y MONTE LAS PARDAS, GUÁNICA, PUERTO RICO	SCALE: NO A ESCALA	LEYENDA RECURSOS MARINOS DE LA BAHIA DE GUANICA	FIG. 20A

Figura 21 - Condiciones Ambientales Antigua Central Guánica
Desarrollo Mixto Extenso (Residencial-Turístico-Comercial-Náutico-Recreativo) de la Antigua Central Guánica, y Monte Las Pardas, Guánica, Puerto Rico

ACE ENVIRONMENTAL, INC. CONSULTANTS AND TRAINERS PO BOX 19895, SAN JUAN, PR 00910	ADMINISTRACION DE TERRENOS DESARROLLO MIXTO EXTENSO (RESIDENCIAL–TURÍSTICO–COMERCIAL–NÁUTICO–RECREATIVO) DE LA ANTIGUA CENTRAL GUÁNICA Y MONTE LAS PARDAS, GUÁNICA, PUERTO RICO	SCALE: NO A ESCALA	CONDICIONES AMBIENTALES DE LA ANTIGUA CENTRAL GUANICA	FIG. 21

WORK | DESIGN | DRAWN | TRACED | CHECK | FINAL CHECK | FILE: | BY | DATE

Figura 22 - Yacimientos Arqueológicos en la Zona
Desarrollo Mixto Extenso (Residencial-Turístico-Comercial-Náutico-Recreativo) de la Antigua Central Guánica, y Monte Las Pardas, Guánica, Puerto Rico

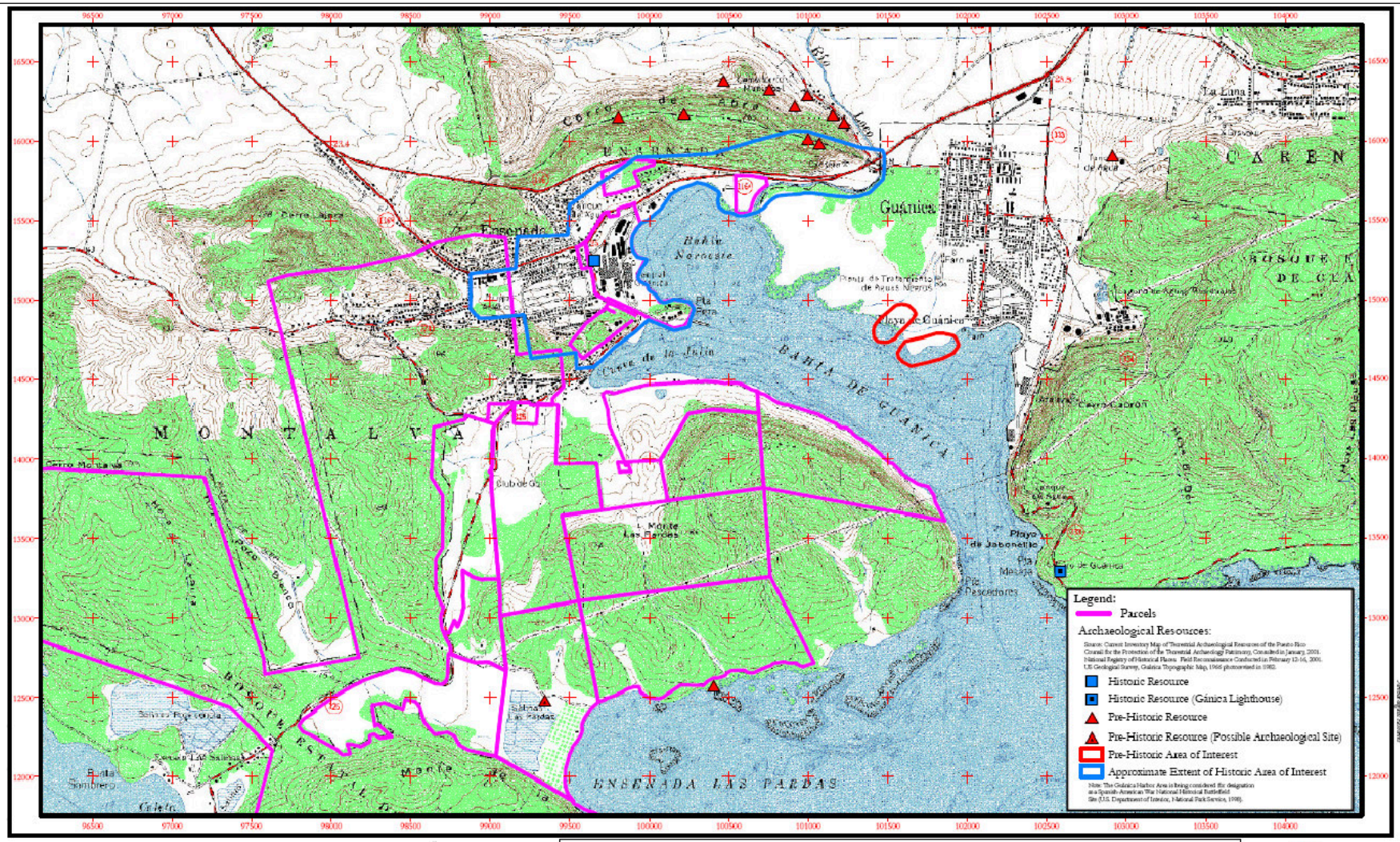

Archaeological Resources in the Vecinity of the Old Guánica Sugar Mill and the Las Pardas Peninsula

Guánica

ACE ENVIRONMENTAL, INC. CONSULTANTS AND TRAINERS PO BOX 19895, SAN JUAN, PR 00910	ADMINISTRACION DE TERRENOS DESARROLLO MIXTO EXTENSO (RESIDENCIAL–TURÍSTICO–COMERCIAL–NÁUTICO–RECREATIVO) DE LA ANTIGUA CENTRAL GUÁNICA Y MONTE LAS PARDAS, GUÁNICA, PUERTO RICO	SCALE: NO A ESCALA	YACIMIENTOS ARQUEOLÓGICOS EN LA ZONA	FIG. 22

WORK | DESIGN | DRAWN | TRACED | CHECK | FINAL CHECK | FILE:
BY | DATE

Figura 23 - Esquema Conceptual Original
Desarrollo Mixto Extenso (Residencial-Turístico-Comercial-Náutico-Recreativo) de la Antigua Central Guánica, y Monte Las Pardas, Guánica, Puerto Rico

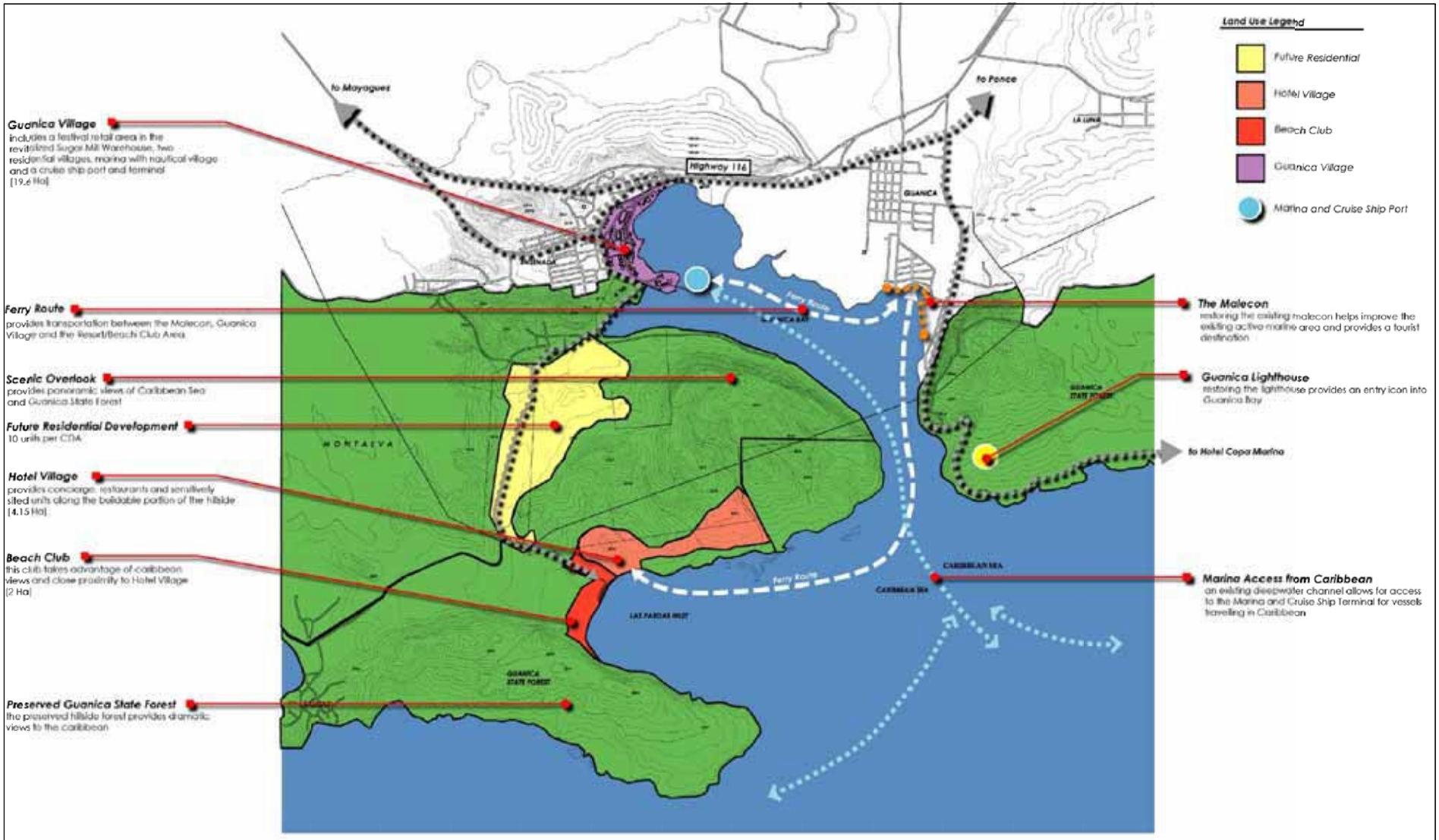

WORK	BY	DATE
DESIGN		
DRAWN		
TRACED		
CHECK		
FINAL CHECK		
FILE:		

ACE ENVIRONMENTAL, INC. CONSULTANTS AND TRAINERS PO BOX 19895, SAN JUAN, PR 00910	ADMINISTRACION DE TERRENOS DESARROLLO MIXTO EXTENSO (RESIDENCIAL–TURÍSTICO–COMERCIAL–NÁUTICO–RECREATIVO) DE LA ANTIGUA CENTRAL GUÁNICA Y MONTE LAS PARDAS, GUÁNICA, PUERTO RICO	SCALE: NO A ESCALA	ESQUEMA CONCEPTUAL ORIGINAL	FIG. 23

Figura 23A - Detalle Esquema Conceptual Original
Desarrollo Mixto Extenso (Residencial-Turístico-Comercial-Náutico-Recreativo) de la Antigua Central Guánica, y Monte Las Pardas, Guánica, Puerto Rico

ACE ENVIRONMENTAL, INC. CONSULTANTS AND TRAINERS PO BOX 19895, SAN JUAN, PR 00910	ADMINISTRACION DE TERRENOS DESARROLLO MIXTO EXTENSO (RESIDENCIAL–TURÍSTICO–COMERCIAL–NÁUTICO–RECREATIVO) DE LA ANTIGUA CENTRAL GUÁNICA Y MONTE LAS PARDAS, GUÁNICA, PUERTO RICO	SCALE: NO A ESCALA	DETALLE ESQUEMA CONCEPTUAL ORIGINAL CENTRAL GUANICA	FIG. 23A

WORK
DESIGN
DRAWING
TRACED
CHECK
FINAL CHECK
FILE:
BY
DATE

Figura 24 - Alternativa al Esquema Conceptual Original
Desarrollo Mixto Extenso (Residencial-Turístico-Comercial-Náutico-Recreativo) de la Antigua Central Guánica, y Monte Las Pardas, Guánica, Puerto Rico

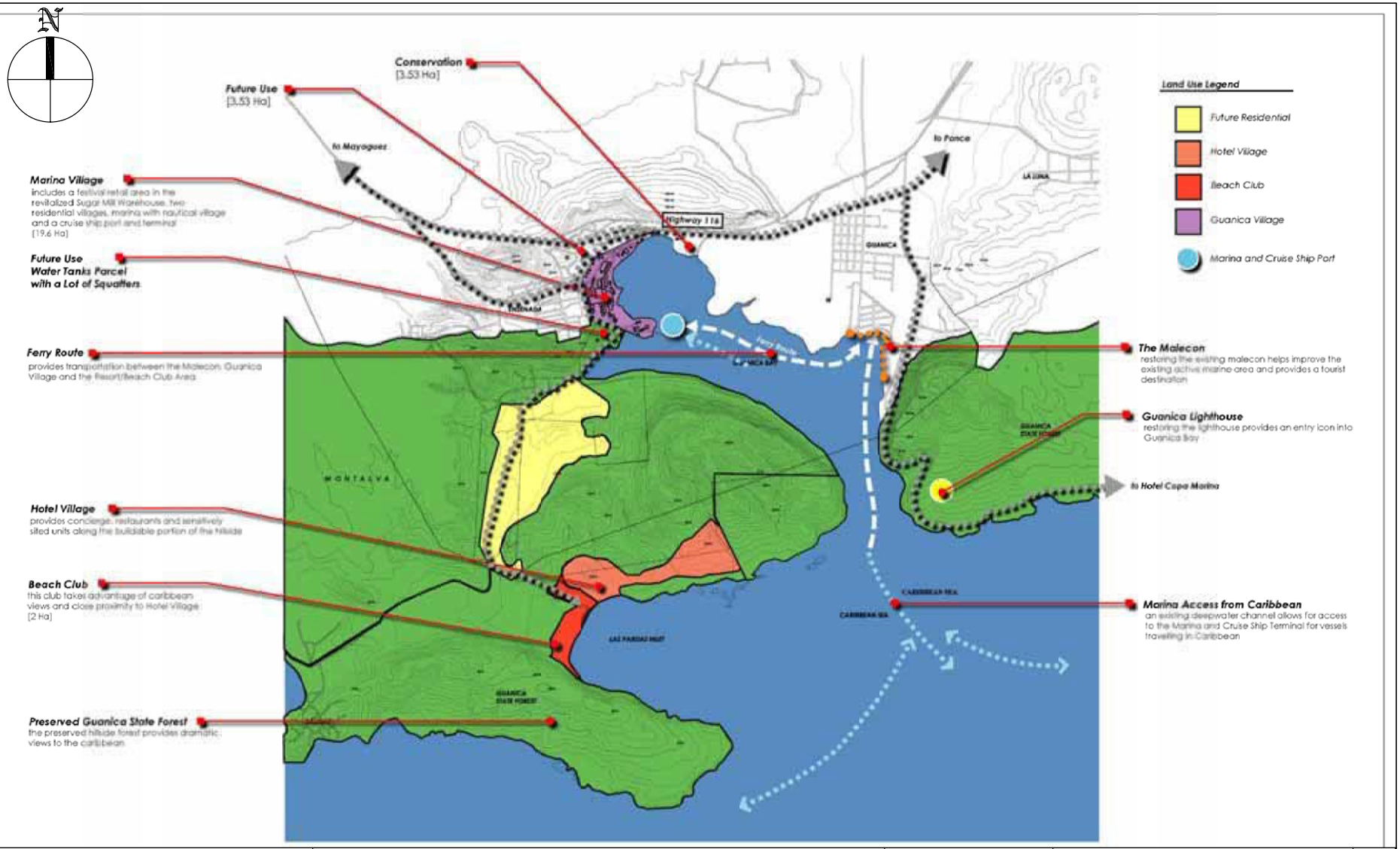

WORK	BY	DATE
DESIGN		
DRAWN		
TRACED		
CHECK		
FINAL CHECK		

FILE:

ACE ENVIRONMENTAL, INC. CONSULTANTS AND TRAINERS PO BOX 19895, SAN JUAN, PR 00910	ADMINISTRACION DE TERRENOS DESARROLLO MIXTO EXTENSO (RESIDENCIAL–TURÍSTICO–COMERCIAL–NÁUTICO–RECREATIVO) DE LA ANTIGUA CENTRAL GUÁNICA Y MONTE LAS PARDAS, GUÁNICA, PUERTO RICO	SCALE: NO A ESCALA	ALTERNATIVA 1 AL ESQUEMA CONCEPTUAL ORIGINAL	FIG. 24

Figura 24A - Alternativa al Esquema Conceptual Original Central Guánica
Desarrollo Mixto Extenso (Residencial-Turístico-Comercial-Náutico-Recreativo) de la Antigua Central Guánica, y Monte Las Pardas, Guánica, Puerto Rico

WORK	BY	DATE
DESIGN		
DRAWN		
TRACED		
CHECK		
FINAL CHECK		

FILE:

ACE ENVIRONMENTAL, INC. CONSULTANTS AND TRAINERS PO BOX 19895, SAN JUAN, PR 00910	ADMINISTRACION DE TERRENOS DESARROLLO MIXTO EXTENSO (RESIDENCIAL–TURÍSTICO–COMERCIAL–NÁUTICO–RECREATIVO) DE LA ANTIGUA CENTRAL GUÁNICA Y MONTE LAS PARDAS, GUÁNICA, PUERTO RICO	SCALE: NO A ESCALA	ALTERNATIVA 1 AL ESQUEMA CONCEPTUAL ORIGINAL CENTRAL GUANICA	FIG. 24A

Figura 24B - Alternativa al Esquema Conceptual Original Monte Las Pardas
Desarrollo Mixto Extenso (Residencial-Turístico-Comercial-Náutico-Recreativo) de la Antigua Central Guánica, y Monte Las Pardas, Guánica, Puerto Rico

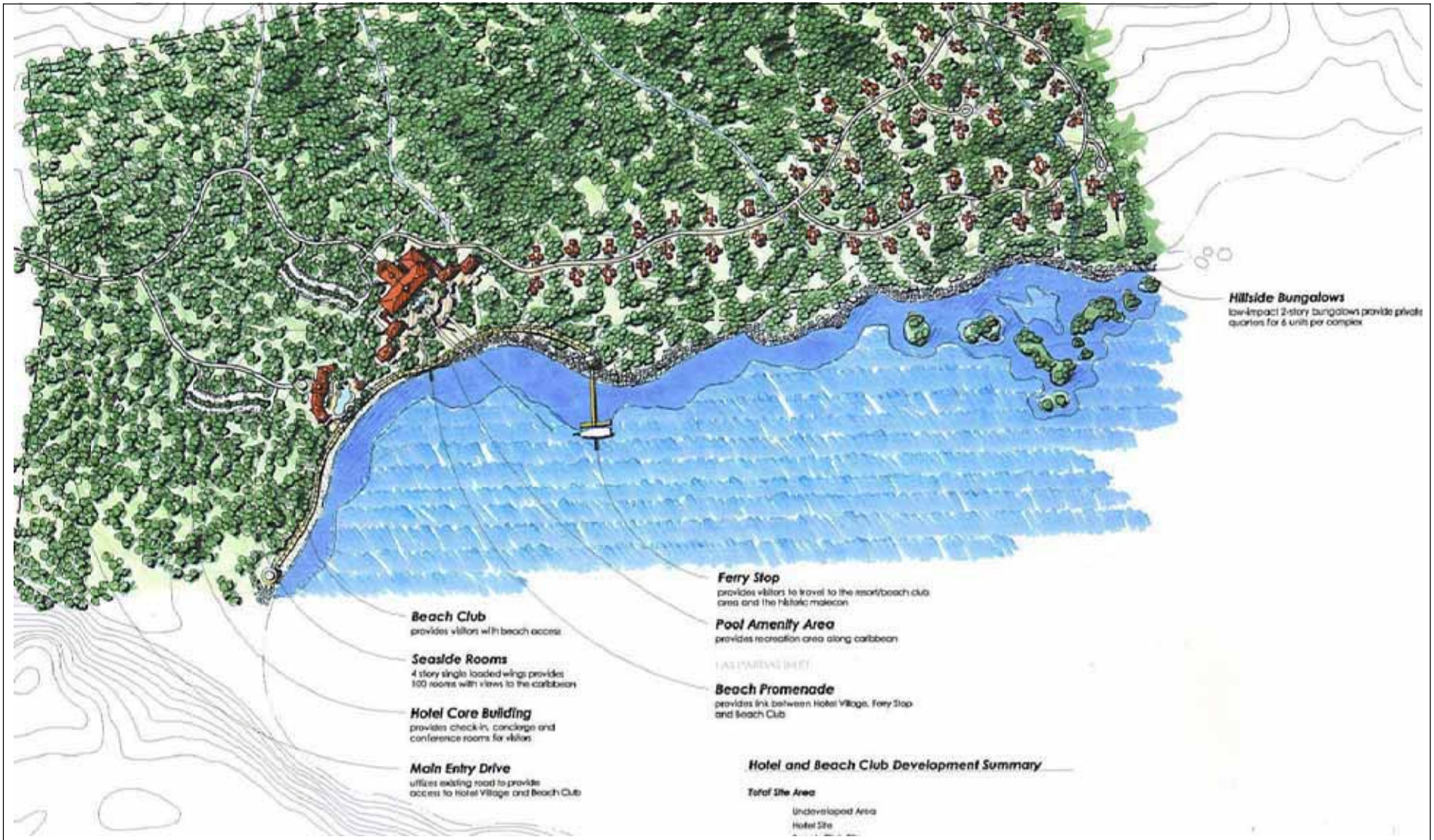

WORK	BY	DATE
DESIGN		
DRAWN		
TRACED		
CHECK		
FINAL CHECK		

FILE:

ACE ENVIRONMENTAL, INC. CONSULTANTS AND TRAINERS PO BOX 19895, SAN JUAN, PR 00910	ADMINISTRACION DE TERRENOS DESARROLLO MIXTO EXTENSO (RESIDENCIAL–TURÍSTICO–COMERCIAL–NÁUTICO–RECREATIVO) DE LA ANTIGUA CENTRAL GUÁNICA Y MONTE LAS PARDAS, GUÁNICA, PUERTO RICO	SCALE: NO A ESCALA	ALTERNATIVA 1 AL ESQUEMA CONCEPTUAL ORIGINAL MONTE LAS PARDAS	FIG. 24B