

Figure 15. Loading tower, connected to sugar mill with an aerial conveyor belt.



Figure 16. Conveyor belt for transporting sugar to wharf at Punta Pera.

Figure 17. Loading tower, end of conveyor belt system.



Figure 18. View of SE side of Punta Pera, looking E from second tower.



Figure 19. North shore of Cueva de la Julia, looking W from second tower.



Figure 20. Sailboat anchorage, south coast of Cueva de la Julia.

Figure 21. East side of Punta Pera, with Dominican Pier in background.



Figure 22. Entrance to Guánica Bay, looking SE from Punta Pera.



Figure 23. Wharf and loading tower, south shore of Punta Pera.



Figure 24. Mooring piles, SE corner of Punta Pera.

Figure 25. Dominican Pier, looking E from Punta Pera.

Figure 26. Pilings and charred superstructure, Dominican Pier.