APÉNDICE D

"RELIGE OF DOCUMENTS: THIS DOCUMENT, AND THE IDEAS AND DESIGNS INCORPORATED HEREIN AS AN INSTRUMENT OF PROFESSIONAL SERVICE, IS THE PROPERTY OF CSA ARCHITECTS AND ENGINEERS, LLP/CSA GROUP, INC. AND IS NOT TO BE USED, IN WHOLE OR IN PART, FOR ANY OTHER PROJECT WITHOUT THE WRITTEN AUTHORIZATION OF CSA GROUP."

Sources:
1. Puerto Rico Aqueduct and Sewer Authority (PRASA) July 2009
2. Puerto Rico Highway and Transportation Authority (ACT by it acronym in Spanish), June 2006
3. Ortho images provided by U.S. Corps of Engineers, November 2006 – February 2007

Coordinate System: State Plane NAD83 Puerto Rico &Virgin Islands FIPS 5200 (Meters)

N
W E
S

Scale: 1:1,000

0 12.5 25 50 Meters

Legend:

- El Vigía Pump Station[1]
- Roads[2]
- New Raw Water Force Line Alignment

CSA Group

New Raw Water Force Line Alignment (1/13)

Renewable Power Generation and Resource Recovery Facility/ Arecibo, PR

"REUSE OF DOCUMENTS: THIS DOCUMENT, AND THE IDEAS AND DESIGNS INCORPORATED HEREIN AS AN INSTRUMENT OF PROFESSIONAL SERVICE, IS THE PROPERTY OF CSA ARCHITECTS AND ENGINEERS, LLP/CSA GROUP, INC. AND IS NOT TO BE USED, IN WHOLE OR IN PART, FOR ANY OTHER PROJECT WITHOUT THE WRITTEN AUTHORIZATION OF CSA GROUP."

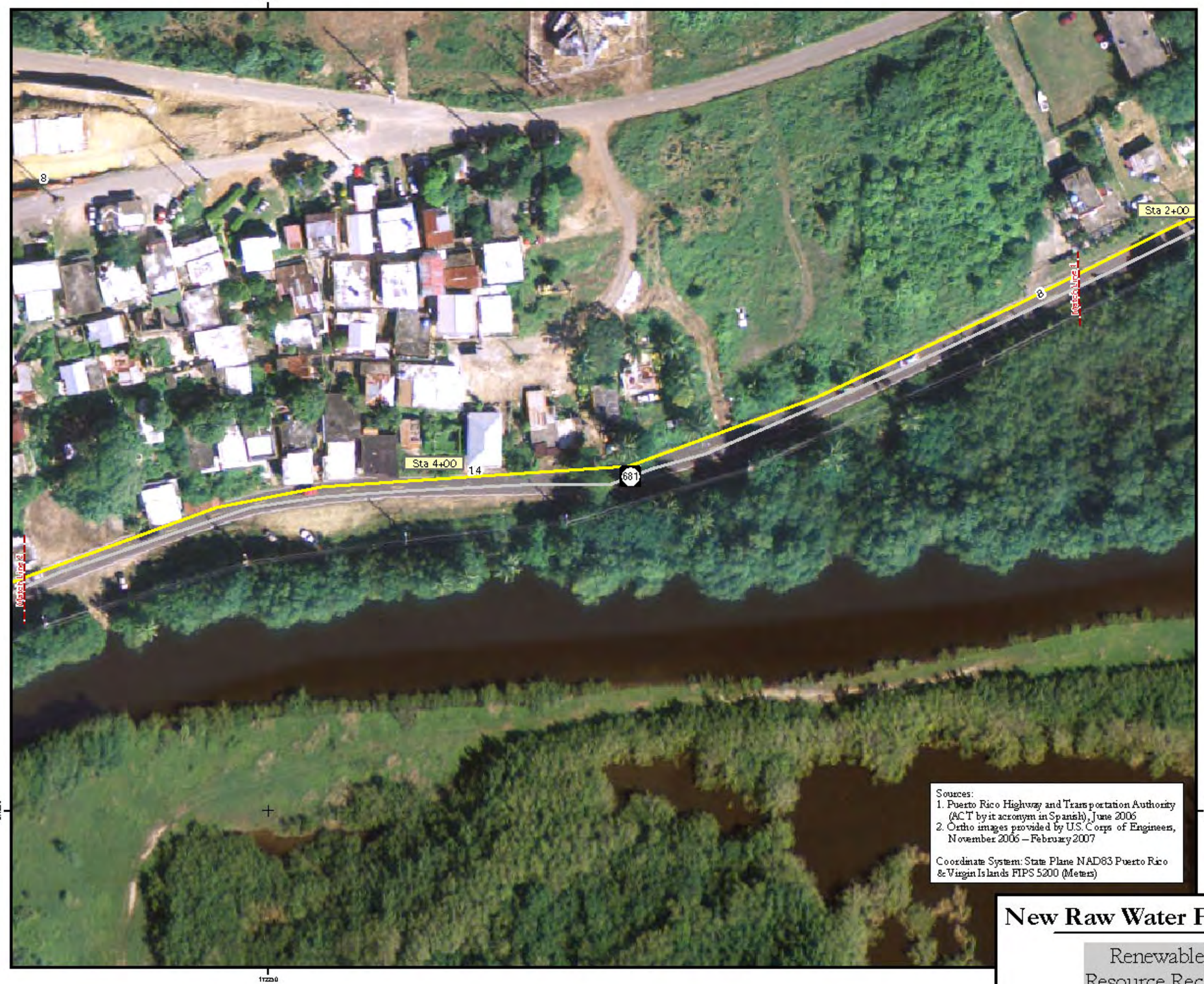

N
W E
S

Scale: 1:1,000

0 12.5 25 50 Meters

Legend:

Roads[1]

New Raw Water Force Line Alignment

Sources:
1. Puerto Rico Highway and Transportation Authority (ACT by it acronym in Spanish), June 2006
2. Ortho images provided by U.S. Corps of Engineers, November 2006 – February 2007

Coordinate System: State Plane NAD83 Puerto Rico & Virgin Islands FIPS 5200 (Meters)

CSA Group

New Raw Water Force Line Alignment (2/13)

Renewable Power Generation and Resource Recovery Facility/Arecibo, PR

"REUSE OF DOCUMENTS: THIS DOCUMENT, AND THE IDEAS AND DESIGNS INCORPORATED HEREIN AS AN INSTRUMENT OF PROFESSIONAL SERVICE, IS THE PROPERTY OF CSA ARCHITECTS AND ENGINEERS, LLP/CSA GROUP, INC. AND IS NOT TO BE USED, IN WHOLE OR IN PART, FOR ANY OTHER PROJECT WITHOUT THE WRITTEN AUTHORIZATION OF CSA GROUP."



N
W E
S

Scale: 1:1,000

0 12.5 25 50 Meters

Legend:

Roads[1]

New Raw Water Force Line Alignment

Sources:
1. Puerto Rico Highway and Transportation Authority (ACT by it acronym in Spanish), June 2006
2. Puerto Rico Aqueduct and Sewer Authority (PRASA) July 2009
3. Ortho images provided by U.S. Corps of Engineers, November 2006 – February 2007

Coordinate System: State Plane NAD83 Puerto Rico &Virgin Islands FIPS 5200 (Meters)

CSA Group

New Raw Water Force Line Alignment (3/13)

Renewable Power Generation and Resource Recovery Facility/Arecibo, PR

"REUSE OF DOCUMENTS: THIS DOCUMENT, AND THE IDEAS AND DESIGNS INCORPORATED HEREIN, AS AN INSTRUMENT OF PROFESSIONAL SERVICE, IS THE PROPERTY OF CSA ARCHITECTS AND ENGINEERS, LLP./CSA GROUP, INC. AND IS NOT TO BE USED, IN WHOLE OR IN PART, FOR ANY OTHER PROJECT WITHOUT THE WRITTEN AUTHORIZATION OF CSA GROUP."



N
W E
S

Scale: 1:1,000

0 12.5 25 50 Meters

Legend:

Roads[1]

New Raw Water Force Line Alignment

Sources:
1. Puerto Rico Highway and Transportation Authority (ACT by it acronym in Spanish), June 2006
2. Puerto Rico Aqueduct and Sewer Authority (PRASA) July 2009
3. Ortho images provided by US. Corps of Engineers, November 2006 – February 2007

Coordinate System: State Plane NAD83 Puerto Rico & Virgin Islands FIPS 5200 (Meters)

CSA Group

New Raw Water Force Line Alignment (4/13)

Renewable Power Generation and Resource Recovery Facility/Arecibo, PR



Sources:
1. Puerto Rico Aqueduct and Sewer Authority (PRASA) July 2009
2. Puerto Rico Highway and Transportation Authority (ACT by it acronym in Spanish), June 2006
3. Ortho images provided by U.S. Corps of Engineers, November 2006 – February 2007

Coordinate System: State Plane NAD83 Puerto Rico & Virgin Islands FIPS 5200 (Meters)

N
W E
S

Scale: 1:1,000

0 12.5 25 50 Meters

Legend:

Existing Tidal Gate Valve To be Replaced

Roads[2]

New Raw Water Force Line Alignment

CSA Group

New Raw Water Force Line Alignment (5/13)

Renewable Power Generation and Resource Recovery Facility/Arecibo, PR

"REUSE OF DOCUMENTS: THIS DOCUMENT, AND THE IDEAS AND DESIGNS INCORPORATED HEREIN, AS AN INSTRUMENT OF PROFESSIONAL SERVICE, IS THE PROPERTY OF CSA ARCHITECTS AND ENGINEERS, LLP/CSA GROUP, INC. AND IS NOT TO BE USED, IN WHOLE OR IN PART, FOR ANY OTHER PROJECT WITHOUT THE WRITTEN AUTHORIZATION OF CSA GROUP."



Sources:
1. Puerto Rico Highway and Transportation Authority (ACT by it acronym in Spanish), June 2006
2. Puerto Rico Aqueduct and Sewer Authority (PRASA) July 2009
3. Ortho images provided by U.S. Corps of Engineers, November 2006 – February 2007

Coordinate System: State Plane NAD83 Puerto Rico & Virgin Islands FIPS 5200 (Meters)

N
W E
S

Scale: 1:1,000

0 12.5 25 50 Meters

Legend:

Roads[1]

New Raw Water Force Line Alignment

CSA Group

New Raw Water Force Line Alignment (6/13)

Renewable Power Generation and Resource Recovery Facility/Arecibo, PR

"REUSE OF DOCUMENTS: THIS DOCUMENT, AND THE IDEAS AND DESIGNS INCORPORATED HEREIN, AS AN INSTRUMENT OF PROFESSIONAL SERVICE, IS THE PROPERTY OF CSA ARCHITECTS AND ENGINEERS, LLP/CSA GROUP, INC. AND IS NOT TO BE USED, IN WHOLE OR IN PART, FOR ANY OTHER PROJECT WITHOUT THE WRITTEN AUTHORIZATION OF CSA GROUP."

"RELIDE OF DOCUMENTS: THIS DOCUMENT, AND THE IDEAS AND DESIGNS INCORPORATED HEREIN AS AN INSTRUMENT OF PROFESSIONAL SERVICE, IS THE PROPERTY OF CSA ARCHITECTS AND ENGINEERS, LLP /CSA GROUP, INC. AND IS NOT TO BE USED, IN WHOLE OR IN PART, FOR ANY OTHER PROJECT WITHOUT THE WRITTEN AUTHORIZATION OF CSA GROUP."



N
W E
S

Scale: 1:1,000

0 12.5 25 50 Meters

Legend:

Roads[1]

New Raw Water Force Line Alignment

Soures:
1. Puerto Rico Highway and Transportation Authority (ACT by it acronym in Spanish), June 2006
2. Puerto Rico Aqueduct and Sewer Authority (PRASA) July 2009
3. Ortho images provided by U.S. Corps of Engineers, November 2006 – February 2007

Coordinate System: State Plane NAD83 Puerto Rico & Virgin Islands FIPS 5200 (Meters)

CSA Group

New Raw Water Force Line Alignment (7/13)

Renewable Power Generation and Resource Recovery Facility/Arecibo, PR

"REUSE OF DOCUMENTS: THIS DOCUMENT, AND THE IDEAS AND DESIGNS INCORPORATED HEREIN AS AN INSTRUMENT OF PROFESSIONAL SERVICE, IS THE PROPERTY OF CSA ARCHITECTS AND ENGINEERS, LLP/CSA GROUP, INC. AND IS NOT TO BE USED, IN WHOLE OR IN PART, FOR ANY OTHER PROJECT WITHOUT THE WRITTEN AUTHORIZATION OF CSA GROUP."

N
W E
S

Scale: 1:1,000

0 12.5 25 50 Meters

Legend:

Roads[1]

New Raw Water Force Line Alignment

Sources:
1. Puerto Rico Highway and Transportation Authority (ACT by it acronym in Spanish), June 2006
2. Puerto Rico Aqueduct and Sewer Authority (PRASA) July 2009
3. Ortho images provided by U.S. Corps of Engineers, November 2006 – February 2007

Coordinate System: State Plane NAD83 Puerto Rico & Virgin Islands FIPS 5200 (Meters)

CSA Group

New Raw Water Force Line Alignment (8/13)

Renewable Power Generation and Resource Recovery Facility/Arecibo, PR

"RELEASE OF DOCUMENTS: THIS DOCUMENT, AND THE IDEAS AND DESIGNS INCORPORATED HEREIN AS AN INSTRUMENT OF PROFESSIONAL SERVICE, IS THE PROPERTY OF CSA ARCHITECTS AND ENGINEERS, LLP/CSA GROUP, INC. AND IS NOT TO BE USED, IN WHOLE OR IN PART, FOR ANY OTHER PROJECT WITHOUT THE WRITTEN AUTHORIZATION OF CSA GROUP."



Scale: 1:1,000

0 12.5 25 50 Meters

Legend:

- Roads[1]
- New Raw Water Force Line Alignment

Sources:
1. Puerto Rico Highway and Transportation Authority (ACT by it acronym in Spanish), June 2006
2. Puerto Rico Aqueduct and Sewer Authority (PRASA) July 2009
3. Ortho images provided by US. Corps of Engineers, November 2006 – February 2007

Coordinate System: State Plane NAD83 Puerto Rico & Virgin Islands FIPS 5200 (Meters)

CSA Group

New Raw Water Force Line Alignment (9/13)

Renewable Power Generation and Resource Recovery Facility/Arecibo, PR

"RELEASE OF DOCUMENTS: THIS DOCUMENT, AND THE IDEAS AND DESIGNS INCORPORATED HEREIN AS AN INSTRUMENT OF PROFESSIONAL SERVICE, IS THE PROPERTY OF CSA ARCHITECTS AND ENGINEERS, LLP /CSA GROUP, INC. AND IS NOT TO BE USED, IN WHOLE OR IN PART, FOR ANY OTHER PROJECT WITHOUT THE WRITTEN AUTHORIZATION OF CSA GROUP."

N
W E
S

Scale: 1:1,000

0 12.5 25 50 Meters

Legend:

Roads[1]

New Raw Water Force Line Alignment

Sources:
1. Puerto Rico Highway and Transportation Authority (ACT by it acronym in Spanish), June 2006
2. Puerto Rico Aqueduct and Sewer Authority (PRASA) July 2009
3. Ortho images provided by U.S. Corps of Engineers, November 2006 – February 2007

Coordinate System: State Plane NAD83 Puerto Rico &Virgin Islands FIPS 5200 (Meters)

CSA Group

New Raw Water Force Line Alignment (10/13)

Renewable Power Generation and Resource Recovery Facility/ Arecibo, PR

"RELEASE OF DOCUMENTS: THIS DOCUMENT, AND THE IDEAS AND DESIGNS INCORPORATED HEREIN AS AN INSTRUMENT OF PROFESSIONAL SERVICE, IS THE PROPERTY OF CSA ARCHITECTS AND ENGINEERS, LLP./CSA GROUP, INC. AND IS NOT TO BE USED, IN WHOLE OR IN PART, FOR ANY OTHER PROJECT WITHOUT THE WRITTEN AUTHORIZATION OF CSA GROUP."

N
W E
S

Scale: 1:1,000

0 12.5 25 50 Meters

Legend:

- Roads[1]
- New Raw Water Force Line Alignment

Sources:
1. Puerto Rico Highway and Transportation Authority (ACT by it acronym in Spanish), June 2006
2. Puerto Rico Aqueduct and Sewer Authority (PRASA) July 2009
3. Ortho images provided by US. Corps of Engineers, November 2006 – February 2007

Coordinate System: State Plane NAD83 Puerto Rico & Virgin Islands FIPS 5200 (Meters)

CSA Group

New Raw Water Force Line Alignment (11/13)

Renewable Power Generation and Resource Recovery Facility/ Arecibo, PR

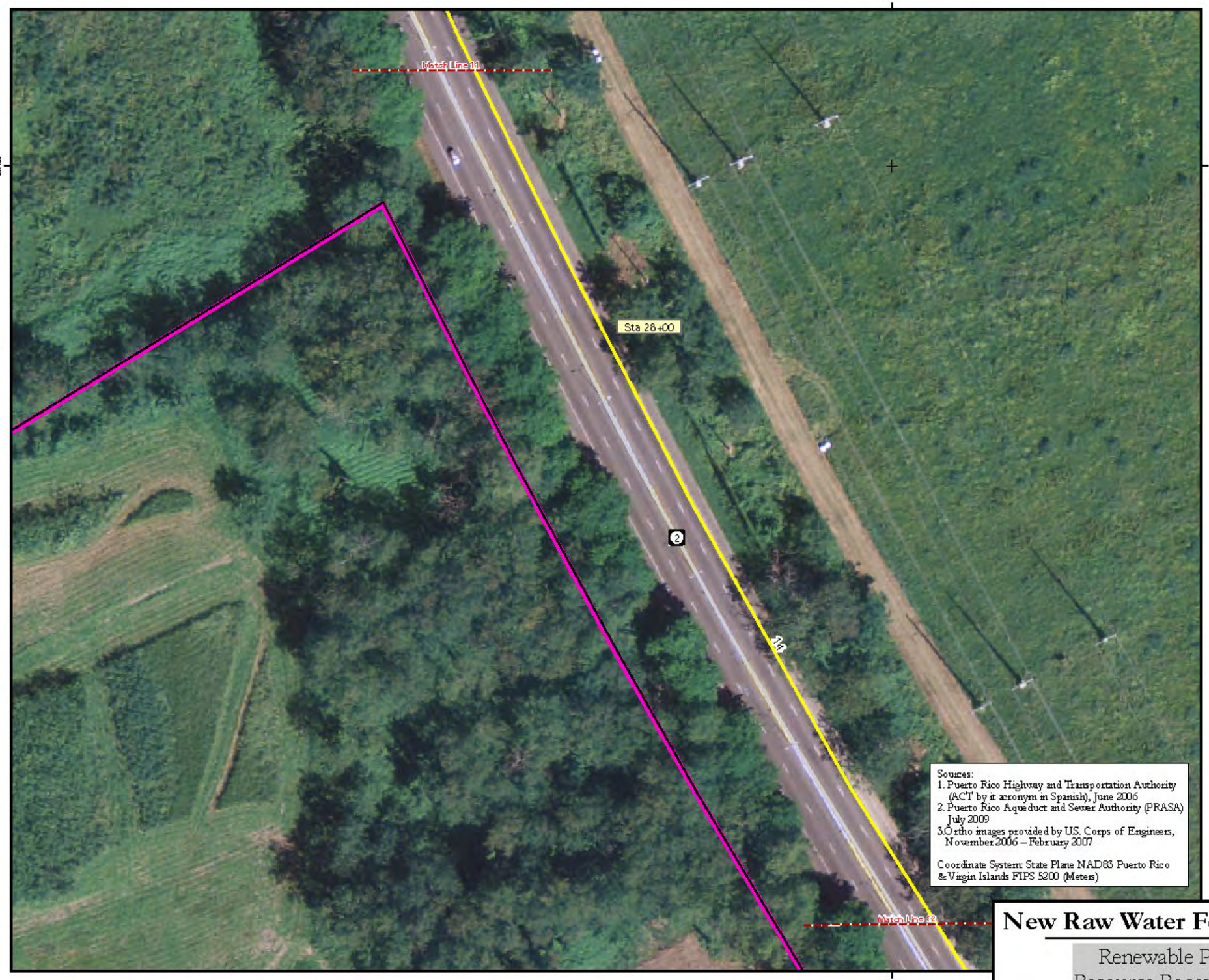

Sources:
1. Puerto Rico Highway and Transportation Authority (ACT by it acronym in Spanish), June 2006
2. Puerto Rico Aqueduct and Sewer Authority (PRASA) July 2009
3. Ortho images provided by U.S. Corps of Engineers, November 2006 – February 2007

Coordinate System: State Plane NAD83 Puerto Rico & Virgin Islands FIPS 5200 (Meters)

N
W E
S

Scale: 1:1,000

0 12.5 25 50 Meters

Legend:

Roads[1]

New Raw Water Force Line Alignment

Property Limit

CSA Group

New Raw Water Force Line Alignment (12/13)

Renewable Power Generation and Resource Recovery Facility/Arecibo, PR

"REUSE OF DOCUMENTS: THIS DOCUMENT, AND THE IDEAS AND DESIGNS INCORPORATED HEREIN, AS AN INSTRUMENT OF PROFESSIONAL SERVICE, IS THE PROPERTY OF CSA ARCHITECTS AND ENGINEERS, LLP/CSA GROUP, INC. AND IS NOT TO BE USED, IN WHOLE OR IN PART, FOR ANY OTHER PROJECT WITHOUT THE WRITTEN AUTHORIZATION OF CSA GROUP."

"RELEASE OF DOCUMENTS: THIS DOCUMENT, AND THE IDEAS AND DESIGNS INCORPORATED HEREIN AS AN INSTRUMENT OF PROFESSIONAL SERVICE, IS THE PROPERTY OF CSA ARCHITECTS AND ENGINEERS, LLP /CSA GROUP, INC. AND IS NOT TO BE USED, IN WHOLE OR IN PART, FOR ANY OTHER PROJECT WITHOUT THE WRITTEN AUTHORIZATION OF CSA GROUP."



N
W E
S

Scale: 1:1,000

0 12.5 25 50 Meters

Legend:

- Roads[1]
- New Raw Water Force Line Alignment
- Property Limit

CSA Group

Sources:
1. Puerto Rico Highway and Transportation Authority (ACT by it acronym in Spanish), June 2006
2. Puerto Rico Aqueduct and Sewer Authority (PRASA) July 2009
3. Ortho images provided by US. Corps of Engineers, November 2006 – February 2007

Coordinate System: State Plane NAD83 Puerto Rico & Virgin Islands FIPS 5200 (Meters)

New Raw Water Force Line Alignment (13/13)

Renewable Power Generation and Resource Recovery Facility/Arecibo, PR

APÉNDICE E

Figura 1-25: Foto Aérea Mostrando Ruta de la Línea Eléctrica hasta la Subestación Cambalache