Apéndice F – Estudio Justicia Ambiental

Estudio Justicia Ambiental

Las Haciendas
Ponce, Puerto Rico

Sociedad Cuatro J Inc.
Ponce, Puerto Rico

Diciembre de 2006

CMA
ARCHITECTS &
ENGINEERS LLP

TABLA DE CONTENIDO

TABLA DE CONTENIDO 2

LISTA DE TABLAS 3

LISTA DE GRAFICAS 4

LISTA DE FIGURAS 5

1.0 INTRODUCCION 6

2.0 DESCRIPCIÓN DEL PROYECTO 10

2.1 COMUNIDAD DESTINATARIA Y REGIÓN DE REFERENCIA ESTADÍSTICA 11

3.0 DATOS SOBRESALIENTES 15

4.0 ASPECTOS DEMOGRÁFICOS 18

4.1 POBLACIÓN Y DENSIDAD POBLACIONAL 18

4.2 DENSIDAD POBLACIONAL 21

4.3 INGRESO PER CÁPITA 23

4.4 INGRESO EN EL HOGAR 24

4.5 INGRESOS PROVENIENTES DE SEGURO SOCIAL Y AYUDA PÚBLICA 26

4.6 HOGARES BAJO EL NIVEL DE POBREZA 29

4.7 NIVEL DE ESCOLARIDAD 32

4.8 PARTICIPACIÓN EN LA FUERZA LABORAL 34

4.9 SITUACIÓN LABORAL 38

4.10 CARACTERÍSTICAS DE LA VIVIENDA 42

4.10.1 Ocupación de la Vivienda 42

4.10.2 Tenencia de la Vivienda 44

4.10.3 Valor de la Vivienda 47

5.0 CONCLUSIONES Y RECOMENDACIONES 51

LISTA DE TABLAS

Tabla Número 1 – Población Región de Referencia Estadística 19
Tabla Número 2 - Población de la Comunidad Destinataria 1990 al 2000 20
Tabla Número 3 – Densidad Poblacional Región de Referencia 21
Tabla Número 4 - Densidad Poblacional 22
Tabla Número 5 – Ingreso per capita 23
Tabla Número 6 - Ingreso per cápita Comunidad Destinataria 24
Tabla Número 7 – Mediana de Ingreso del Hogar 25
Tabla Número 8 – Mediana de Ingreso del Hogar 25
Tabla Número 9 – Otros Ingresos Región de Referencia 27
Tabla Número 10 - Otros Ingresos Comunidad Destinataria 28
Tabla Número 11 –Ingreso Bajo el Nivel de Pobreza 30
Tabla Número 12– Ingreso Bajo el Nivel de Pobreza 31
Tabla Número 13 - Nivel Educativo Alcanzado Área de Referencia Estadística 33
Tabla Número 14- Nivel Educativo alcanzado 33
Tabla Número 15 – Participación Laboral Región de Referencia 35
Tabla Número 16 – Participación Laboral Comunidad Destinataria 36
Tabla Número 17 – Situación Laboral Región de Referencia Estadística 38
Tabla Número 18 – Situación Laboral Comunidad Destinataria 39
Tabla Número 19 – Ocupación de la Vivienda Región de Referencia 42
Tabla Número 20 – Ocupación de la Vivienda Comunidad Destinataria 43
Tabla Número 21 – Tenencia de la Vivienda Región de Referencia 44
Tabla Número 22– Tenencia de la Vivienda Comunidad Destinataria 45
Tabla Número 23 – Valor Mediano para las Unidades de Vivienda Ocupadas en la Región de Referencia 47
Tabla Número 24 – Valor Mediano para las Unidades de Vivienda Ocupadas en la Comunidad Destinataria 49

LISTA DE GRAFICAS

Gráfica Número 1 – Por Ciento de Crecimiento Población Región de Referencia 19
Gráfica Número 2 – Por Ciento de Crecimiento Población Comunidad Destinataria..... 21
Gráfica Número 3 – Otros Ingresos Región de Referencia 27
Gráfica Número 4 – Otros Ingresos Comunidad Destinataria 29
Gráfica Número 5 – Ingreso Bajo el Nivel de Pobreza Región de Referencia 30
Gráfica Número 6 – Ingreso Bajo el Nivel de Pobreza Comunidad Destinataria..... 32
Gráfica Número 7 – Participación Laboral en la Región de Referencia 35
Gráfica Número 8 – Situación Laboral Comunidad Destinataria..... 37
Gráfica Número 9 – Tasa de Desempleo Región de Referencia 39
Gráfica Número 10 – Tasa de Desempleo Comunidad Destinataria 41
Gráfica Número 11-Ocupación de la Vivienda Región de Referencia 42
Gráfica Número 12 – Ocupación de la Vivienda Comunidad Destinataria..... 44
Gráfica Número 13 – Tenencia de la Vivienda Región de Referencia 45
Gráfica Número 14 – Tenencia de la Vivienda Comunidad Destinataria..... 47
Gráfica Número 15 – Valor Mediano Unidades de Viviendas Ocupadas Región de Referencia 48
Gráfica Número 16 - Valor Mediano para las Unidades de Vivienda Ocupadas en la Comunidad Destinataria..... 50

LISTA DE FIGURAS

Figura Número 1: Mapa Topográfico 9

Figura Número 2: Plano Localización Proyectos Propuestos 12

Figura Número 3: Mapa Barrios de Ponce 13

Figura Número 4: Mapa Municipios de Puerto Rico 14

1.0 INTRODUCCION

Sociedad Cuatro J, Inc. son propietarios de una finca de 600 cuerdas. En esta propiedad, Sociedad Cuatro, J Inc. propone el desarrollo de viviendas unifamiliares, multifamiliares y la construcción de un hotel para suplir la demanda de viviendas y hospedaje del Municipio Autónomo de Ponce y pueblos limítrofes. Este proyecto se propone desarrollar en un predio localizado en la Carretera Estatal PR-2 Km. 223.4 en la salida hacia Mayagüez, en el Barrio Canas del Municipio Autónomo de Ponce. El predio colinda por el norte con la finca Principal conocida como Matilda Norte al oeste con el Centro Correccional Las Cucharas, por el este con terrenos del Holiday Inn, y al sur con la PR-2 y el Mar Caribe. La Figura Número 1 presenta el plano de localización.

La acción propuesta consiste en desarrollar la parcela antes descrita con fines turístico- residenciales. La primera acción consiste de la construcción de varias secciones de residencias unifamiliares de dos (2) niveles en lotes de aproximadamente 450 metros cuadrados y de residencias de un (1) nivel en solares de aproximadamente 500 metros cuadrados. En adición, se propone el desarrollo de tres (3) edificios de unidades multifamiliares tipo "Mid Rise". Igualmente se propone la construcción de 18 edificios para unidades multifamiliares tipo "walk ups". Finalmente, se propone la construcción de un hotel con 125 habitaciones. La Figura Número 2 presenta el plano de localización de los proyectos propuestos.

Este documento presenta un análisis de las variables sociales, económicas y ambientales para el Municipio de Ponce; esto con el propósito de llevar a cabo un estudio de justicia ambiental para el proyecto en epígrafe. El objetivo primordial de este estudio lo es evaluar que no se incurra en una acción discriminatoria, como resultado del proyecto propuesto, debido a raza o condición socioeconómica de las comunidades del área.

El término de justicia ambiental es definido por la Agencia de Protección Ambiental (EPA por sus siglas en inglés) de la siguiente forma:

"Justicia Ambiental es el tratamiento justo y la participación positiva de todas las personas, sin consideraciones de raza, color de piel, origen ni ingresos, con respecto a la elaboración, la ejecución y el cumplimiento de las leyes, los reglamentos y las políticas ambientales"

En febrero 11 de 1994, el Presidente William J. Clinton dictó la Orden Ejecutiva 12898, conocida como *"Medidas del Gobierno Federal para Resolver Problemas de Justicia Medioambiental entre Minorías y Sectores de la Población de Bajos Ingresos"*. La referida Orden 12898, tiene como objetivo que las agencias del gobierno federal de EE.UU integren el concepto de justicia ambiental en sus respectivas misiones de trabajo para evitar efectos ambientales desproporcionados sobre poblaciones minoritarias o de bajos ingresos.

Aunque el proyecto propuesto es privado y no conlleva una acción federal sustantiva que le requiera el cumplimiento con la OE-12898, en ausencia de guías o lineamientos para estos propósitos en el ámbito local, se utilizó el documento conocido como Política Interna de Justicia Medioambiental circulado por la Región 2 de la EPA, en el cual se establecen guías y procedimientos que pueden ser utilizados para llevar a cabo este estudio.

En Puerto Rico el Reglamento de la Junta de Calidad Ambiental para el Proceso de Presentación, Evaluación y Trámite de Documentos Ambientales (Reglamento 6510) establece, entre otros requisitos de contenido para la elaboración de las Declaraciones de Impacto Ambiental, la preparación de un análisis de Justicia Ambiental que incorpore los siguientes asuntos: la distribución poblacional por grupos étnicos, y la distribución poblacional por parámetros socioeconómicos.

Sin embargo, al realizar un análisis de justicia ambiental para Puerto Rico, es necesario evaluar las siguientes particularidades que distinguen su población del resto de EE.UU. y que han sido reconocidas por la EPA:

"En ciertas circunstancias una comunidad destinataria puede ser prácticamente imposible de distinguir de sus vecinas con respecto a un factor dado de justicia ambiental. Los ejemplos de la Región 2 se dan en Puerto Rico e Islas Vírgenes, donde todas las comunidades se clasifican de hispana y de color, respectivamente, aún cuando existan diferencias raciales adicionales. Cuando la población en la zona general que incorpora a la comunidad destinataria es relativamente homogénea con respecto a un factor demográfico dado, por lo general, no es útil calcular una diferencia en ese factor entre la comunidad destinataria y la zona de referencia."

Basado en el planteamiento de la EPA todos los puertorriqueños se consideran como un grupo minoritario. Es por esta razón, que se utiliza como criterio esencial la condición socioeconómica para establecer una comparación de la comunidad que es objeto del estudio de justicia ambiental (donde estará localizado el proyecto) con las demás comunidades del área. Esto permite evaluar si la acción propuesta obrará o no en detrimento de una comunidad, por el hecho de estar en desventaja económica frente a las demás comunidades del área.

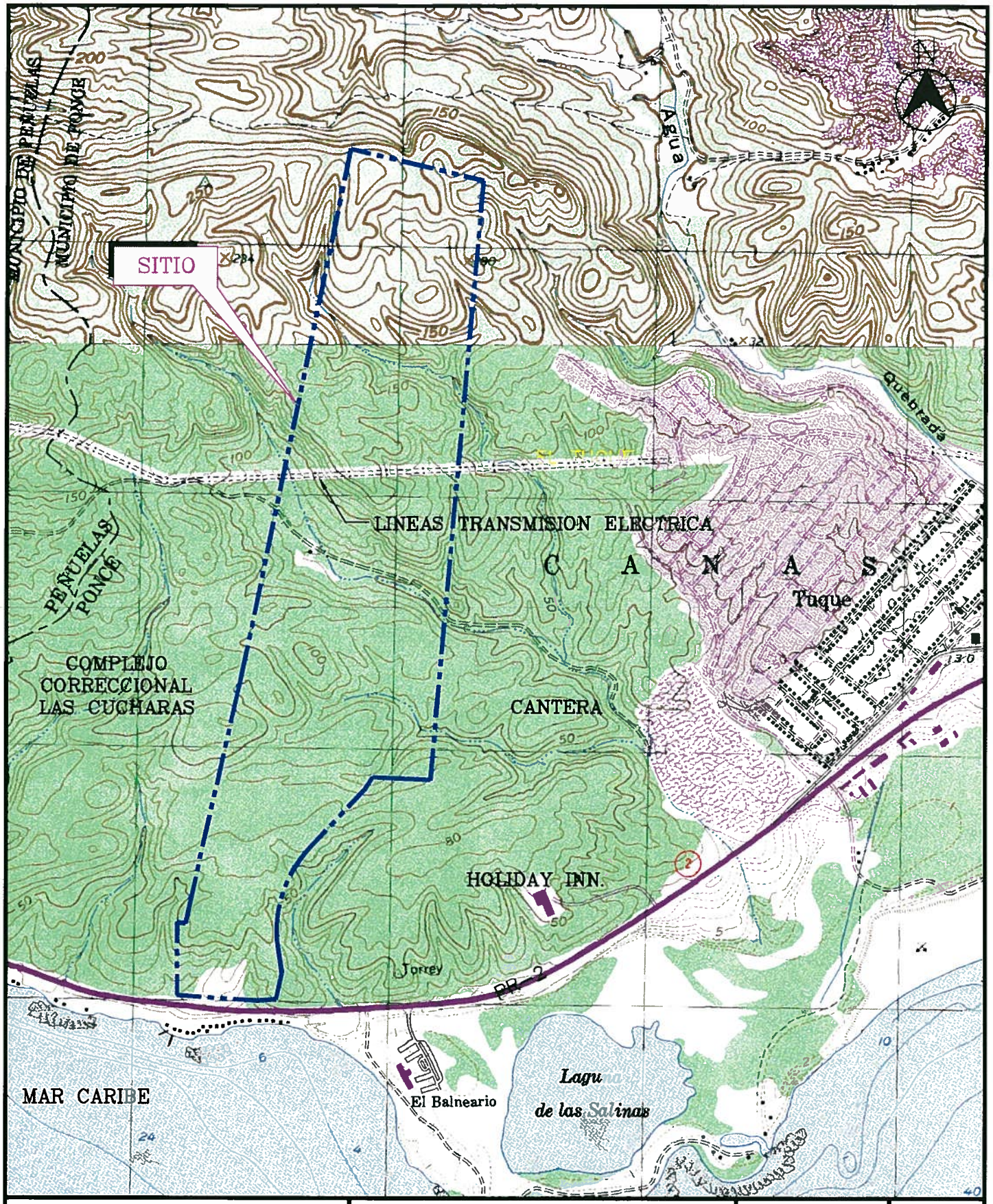

CMA
ARCHITECTS & ENGINEERS LLP
1509 F.D. Roosevelt Ave.
San Juan, Puerto Rico 00968
Tel: 787-792-1509
Fax: 787-782-0687
E-mail: cma@cma-sjpr.com
www.cma-sjpr.com

MAPA DE LOCALIZACION

LAS HACIENDAS

PONCE, PUERTO RICO

CMA# 04285

ESCALA: 1: 20,000

FECHA: 2/17/06

FIGURA 1

2.0 Descripción del Proyecto

Sociedad Cuatro J, Inc. son propietarios de una finca de 600 cuerdas. En esta propiedad Sociedad Cuatro J, Inc. propone la construcción de un desarrollo de viviendas unifamiliares, multifamiliares y la construcción de un hotel para suplir la demanda de viviendas y hospedaje del Municipio Autónomo de Ponce y pueblos limítrofes. Este proyecto se propone desarrollar en un predio localizado en la Carretera Estatal PR-2 Km 223.4 en la salida hacia Mayagüez, en el Barrio Canas del Municipio Autónomo de Ponce. El predio colinda por el norte con la finca Principal conocida como Matilda Norte al oeste con el Centro Correccional Las Cucharas, por el este con terrenos del Holiday Inn, y al sur con la PR-2 y el Mar Caribe.

La acción propuesta consiste en desarrollar parte de la parcela antes descrita con fines turístico- residenciales. La primera parte consiste de la construcción de varias secciones de residencias unifamiliares de dos (2) niveles, en lotes de aproximadamente 450 metros cuadrados y de residencias de un (1) nivel en solares de aproximadamente 500 metros cuadrados. Además, se propone el desarrollo de tres (3) edificios de unidades multifamiliares tipo "Mid Rise". Igualmente se propone la construcción de 18 edificios para unidades multifamiliares tipo "walk ups". Para los proyectos antes descritos se proveerán áreas de parque para el esparcimiento familiar y facilidades de acopio para materiales, esto conforme a la reglamentación vigente. Finalmente, se propone la construcción de un hotel, el cual contará con aproximadamente 125 habitaciones. Habrá un área de conservación de aproximadamente 376.46 cuerdas, el cual será dedicado a mitigación y preservación.

2.1 Comunidad Destinataria y región de referencia estadística

Las guías de la Región 2 de EPA señalan que, para hacer un análisis de justicia ambiental, es necesario trazar los límites geográficos de la comunidad destinataria. Para efectos de este análisis el término comunidad destinataria se refiere a la comunidad que es objeto de análisis por motivos de justicia ambiental.

En este estudio, se consideró el Barrio Canas de Ponce, debido a que la acción propuesta se llevará a cabo en el mismo (Ver Figura Número 3). Una vez determinada la comunidad destinataria, entonces la misma es comparada con el resto del Municipio.

Como parte del análisis, la EPA recomienda que los datos del municipio se comparen con una comunidad geográfica mayor, que en este caso se conoce como la región de referencia estadística. La misma sirve de base comparativa en el proceso de evaluación, de manera que se puede determinar si la comunidad destinataria satisface los criterios demográficos de justicia ambiental.

Para este análisis, se escogió como región de referencia estadística los municipios que colindan directamente con Ponce. Estos son: Jayuya y Utuado, los cuales colindan por el norte, Juana Díaz quien colinda por el este, y Peñuelas el cual colinda por el oeste. El proyecto colinda por el sur con el Mar Caribe. La Figura Número 4 presenta el mapa de Puerto Rico.

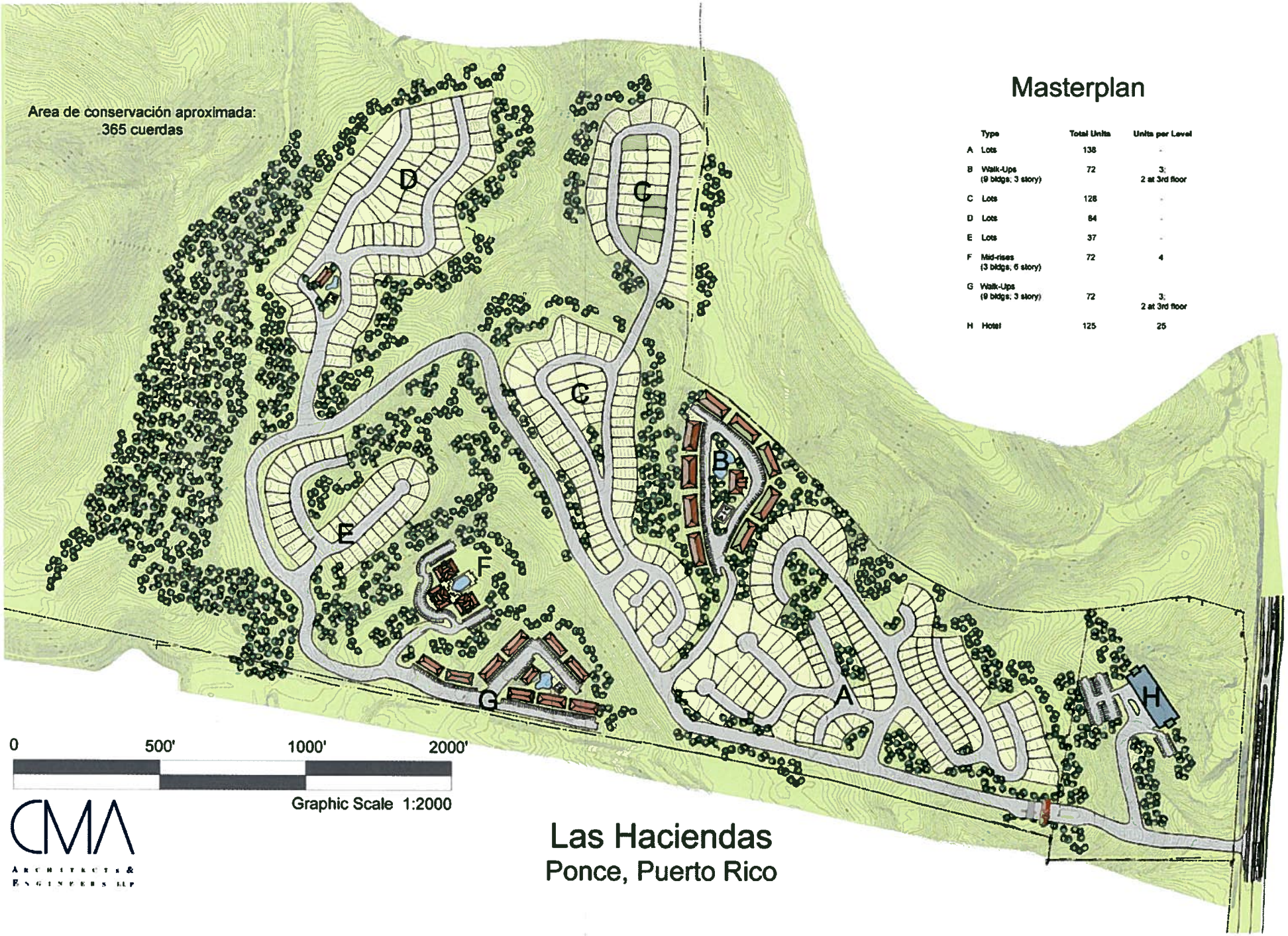

Masterplan

	Type	Total Units	Units per Level
A	Lots	138	-
B	Walk-Ups (9 bldgs; 3 story)	72	3; 2 at 3rd floor
C	Lots	128	-
D	Lots	84	-
E	Lots	37	-
F	Mid-rises (3 bldgs; 6 story)	72	4
G	Walk-Ups (9 bldgs; 3 story)	72	3; 2 at 3rd floor
H	Hotel	125	25

CMA
Architects & Engineers LLP

Las Haciendas
Ponce, Puerto Rico

ÍNDICE DE MAPA DE BLOQUE DE MUNICIPIO PARA LA REDISTRIBUCIÓN DE DISTRITOS ELECTORALES (CENSO 2000)

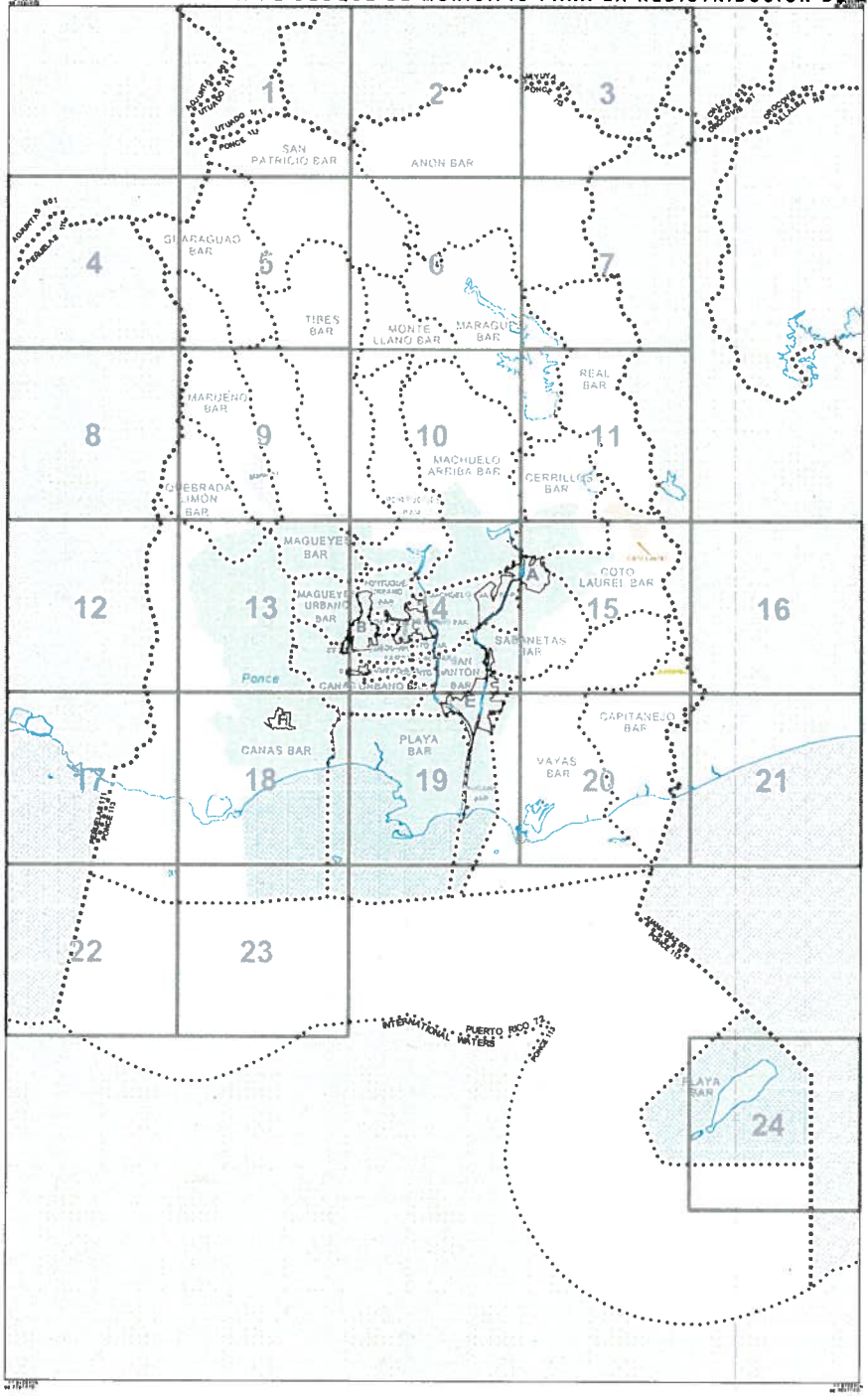

ÍNDICE DE LEYENDA DEL MAPA

SÍMBOLOS	ESTILO DE NOMBRES
●●●●●●	INTERNACIONAL
//////	PUERTO RICO
□□□□□□	MUNICIPIO
●●●●●●	BARRIOS-BARRIOS-PUEBLO
	Comunidad/Zona Urbana
	Mapa Insertado

LEYENDA DEL MAPA DE BLOQUE DE MUNICIPIO PARA LA REDISTRIBUCIÓN DE DISTRITOS ELECTORALES (CENSO 2000)

DESCRIPCIÓN DE SÍMBOLOS	SÍMBOLOS	ESTILO DE NOMBRES
Internacional	●●●●●●●	ESTADOS UNIDOS
Estado o su Área Equivalente para Propósitos Estadísticos	//////	PUERTO RICO 72
Municipio	□□□□□□□	COAMO 043
Barrios o Barrios-Pueblo	●●●●●●●	ZANJA BAR 88508
Sub-barrio	●●●●●●●	[illegible]
Comunidad o Zona Urbana		San Juan 76770
Distrito Electoral*	●●●●●●●	023*
Sector Censal		5702.01
Bloque*		[illegible]

PASADOS	SÍMBOLOS	PASADOS	SÍMBOLOS
Autopista	[illegible]	Agua Permanente o Línea Costera	[illegible]
Carretera Secundaria	[illegible]	Agua Intermitente o Línea Costera	[illegible]
Camino para Jeeps, Caminos, Senderos Peatonales		Río Grande o Lago	[illegible]
Ferrocarril		Instalación Militar	[illegible]
Torre o Línea de Transmisión Eléctrica		Área de Mapa Insertado	A
Barranco, Verja o Otro Rasgo Físico		Zona del Área de Secretaría	
Límite de Propiedad o Línea de Valla			
Límite No Visible o Rasgo No Clasificado o Otro Lugar			

Dentro los límites metropolitanos, en Puerto Rico* el municipio seminicio es dado dominio utilizando el término por el número de Campo Blo [illegible]

* No existe un número censal asignado por un oficial; más no dentro censal asignado a partes de un oficial más por el Distrito Escolar; o no existe dentro urbanos. No hay información disponible sobre su [illegible]
# No existe el Número asignado por un oficial; [illegible] por el número de bloque es igual a [illegible] del bloque

N

La escala del mapa trazado es de 1:60000

Censo de los EE.UU., Administración de Economía y Estadísticas

ST: Puerto Rico (72)
COU: Ponce (113)

ÍNDICE DE MAPA (Total de Hojas Maíders 24 Total de Hojas de Mapas Insertados 4)

TÍTULO DE MAPA DE BLOQUE DE MUNICIPIO PARA LA REDISTRIBUCIÓN DE DISTRITOS ELECTORALES (CENSO 2000)

Figura Número 4: Mapa Municipios de Puerto Rico

3.0 Datos Sobresalientes

Para la realización del estudio de justicia ambiental del desarrollo turístco-residencial Las Haciendas se utilizaron las variables de población y densidad poblacional, ingreso per cápita, ingreso promedio por hogar, hogares con ingreso de asistencia pública, hogares con ingreso de Seguro Social, la proporción de hogares bajo el nivel de pobreza, el nivel educativo alcanzado, la situación y participación laboral, la ocupación, tenencia y valor de la vivienda. Luego de haber examinado cada una de las variables seleccionadas según los datos del Censo de Población y Vivienda de 2000, se destacan los siguientes datos:

La región de referencia estadística para efectos de este estudio de justicia ambiental está compuesta por los municipios de Peñuelas, Utuado, Juana Díaz Jayuya. De esta región Ponce fue el único municipio de la región de referencia estadística, en donde hubo una disminución de población durante la década de 1990 y se espera que esa disminución ocurra para el año 2010.

Dentro del municipio de Ponce, se observó que en 20 de los barrios hubo una disminución en el crecimiento poblacional. El Barrio Canas, por su parte experimentó un crecimiento poblacional de un 17 por ciento. Tendencia que es distinta a la observada en la mayoría del municipio.

El municipio de Ponce reportó el ingreso per cápita más alto de la región. Este ingreso superó el obtenido para la región y para Puerto Rico. El Barrio Canas reportó un ingreso per cápita promedio de ($12,388).

La mediana del ingreso del hogar para el municipio de Ponce fue la más alta. Aunque este ingreso fue más alto que el reportado para la región, sin embargo fue más bajo que el reportado para Puerto Rico. En el municipio de Ponce se pudo observar que el Barrio Canas reportó un ingreso mayor que el del municipio.

El municipio de Ponce reportó una proporción de personas que reciben Seguro Social menor que la obtenida para la región pero igual que la obtenida para Puerto Rico. La proporción de personas que recibe ayuda pública en el municipio de Ponce resultó ser menor que la obtenida para la región pero mayor que la obtenida para Puerto Rico. El Barrio Canas presentó una proporción de hogares que recibe Seguro Social más baja que la obtenida para el municipio, la región y Puerto Rico. Sin embargo la proporción de ayuda pública resultó ser menor que la calculada para la región pero más alta que la reportada para el municipio y Puerto Rico.

El municipio de Ponce presentó la proporción más baja de individuos bajo el nivel de pobreza, aunque esta proporción resultó ser más alta que la obtenida para Puerto Rico. El Barrio Canas reportó una proporción de personas con ingresos bajo el nivel de pobreza más alta que la obtenida para el municipio y Puerto Rico.

El municipio de Ponce obtuvo el por ciento de personas con educación post secundaria más alto en la región de referencia. El Barrio Canas por su parte obtuvo un por ciento de personas con educación post secundaria menor que el obtenido para el municipio y para Puerto Rico.

Ponce resultó ser el municipio con el mayor número de personas en la fuerza laboral. Este por ciento fue mayor que el obtenido para la región. El Barrio Canas reportó una participación en la fuerza laboral mayor que la reportada para la región y para Puerto Rico.

Ponce presentó la tasa de desempleo más baja entre los municipios de la región. El Barrio Canas, por otra parte reportó una tasa de desempleo menor que la reportada para la región y para Puerto Rico.

El municipio de Utuado presenta el valor promedio de la vivienda más alto ($98,100) de la región de referencia, seguido por Ponce ($71,200).

Comparado con los demás municipios que componen la región de referencia estadística, Ponce presenta una de las condiciones socioeconómicas más ventajosas. Considerando la naturaleza del proyecto propuesto y la condición socioeconómica que presentan los barrios del municipio, particularmente el Barrio Canas, el cual goza de una situación favorable, se puede concluir que el proyecto propuesto no obrará en detrimento de la mencionada comunidad, por lo que la misma no cumple con el criterio de justicia ambiental.

4.0 Aspectos Demográficos

Para propósitos de este estudio de justicia ambiental se utilizaron los datos del Censo de Población y Vivienda del año 2000, preparado por el Negociado del Censo Federal. Se utilizaron las variables de población y densidad poblacional, ingreso per cápita, ingreso promedio por hogar, hogares con ingreso de asistencia pública, hogares con ingreso de Seguro Social, la proporción de hogares bajo el nivel de pobreza, el nivel educativo alcanzado, la situación y participación laboral, la ocupación, tenencia y valor de la vivienda. Estas variables fueron obtenidas para la Región de Referencia estadística y para la Comunidad Destinataria.

4.1 Población y Densidad Poblacional

La población de la región de referencia estadística, reportó tener 316,379 habitantes según el Censo del año 2000. En ese mismo año el Municipio de Ponce reportó tener una población de 186,475 habitantes. En la Tabla Número 1 se puede apreciar la disminución en población que ha experimentado dicho municipio, ya que según el Censo del año 1990 la población para el municipio de Ponce fue de 187,749. Se anticipa, además que para el año 2010 disminuya aún más la población de dicho municipio, ya que se anticipa que la misma sea de 184,743 habitantes.

Por otra parte, los municipios de Jayuya y Juana Díaz experimentaron por cientos de crecimiento de un 12%, por ciento mayor que el reportado para la región de referencia y para Puerto Rico. La Tabla Número 1 presenta los datos de Población obtenidos para la Región de Referencia.

Tabla Número 1 – Población Región de Referencia Estadística						
Municipios	Población			Población como % de la Región		Por Ciento de Crecimiento Anual
	1990	2000	2010*	2000	2010	1990-2000
Ponce	187,749	186,475	184,743	58.94%	57.0%	-1%
Peñuelas	22,515	26,719	30,038	8.45%	9.3%	19%
Utuado	34,980	35,336	35,938	11.17%	11.1%	1%
Jayuya	15,527	17,318	18,598	5.47%	5.7%	12%
Juana Díaz	45,198	50,531	54,747	15.97%	16.9%	12%
Región	305,969	316,379	324,064	100.00%	100.0%	3%
Puerto Rico	3,522,037	30,880,610	4,022,446	1.02%	8.1%	8%

Fuente: Censo de Población y Vivienda del año 2000 y *Junta de Planificación

Gráfica Número 1 – Por Ciento de Crecimiento Población Región de Referencia

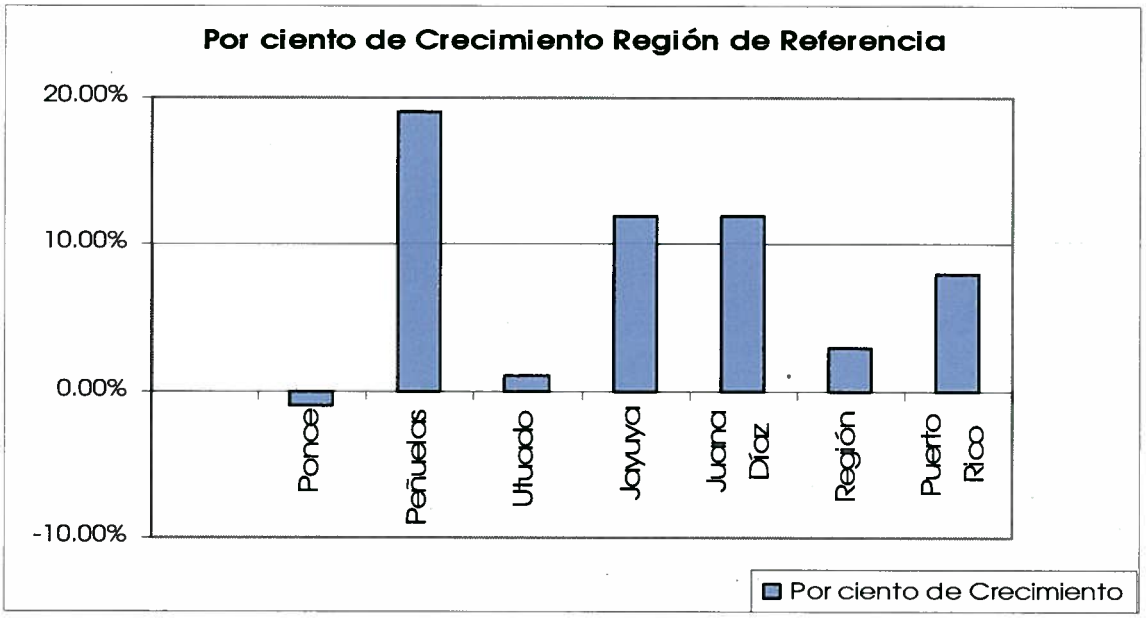

Analizando el Municipio de Ponce podemos observar que 20 de los barrios que componen el mismo han reportado una disminución en el crecimiento poblacional. El Barrio Monte Llano reportó una disminución de crecimiento de un 40%, seguido por los Barrios Quinto y Capitanejo los cuales reportaron una disminución de un 29%. El Barrio canas por su parte presentó un 17 por ciento de crecimiento. Este incremento superó el reportado para municipio de Ponce, la Región de Referencia y Puerto Rico. La Tabla Número 2 presenta los datos de población obtenidos para la comunidad destinataria del proyecto de referencia.

Tabla Número 2 - Población de la Comunidad Destinataria 1990 al 2000 Tasa de Crecimiento Anual			
Barrios	1990	Por Ciento de Crecimiento	2000
Canas	29,146	17%	34,065
Anón	1,672	-0.2%	1,669
Bucaná	4,053	-2%	3,963
Capitanejo	1,089	29%	1,404
Cerrillos	3,523	22%	4,284
Coto Laurel	5,915	-11%	5,285
Cuarto	2,763	9%	3,011
Guaraguao	1,150	-12%	1,017
Machuelo Abajo	16,265	-18%	13,302
Machuelo Arriba	13,031	5%	13,727
Magueyes	5,372	14%	6,134
Magueyes Urbano	1,251	6%	1,332
Maragüez	781	-3%	754
Marueño	1,778	-17%	1,474
Monte Llano	764	-40%	462
Playa	18,027	-6%	16,926
Portugués	4,916	-1%	4,882
Portugués Urbano	7,541	-22%	5,886
Primero	3,905	-9%	3,550
Quebrada Limón	830	-3%	804
Quinto	1,026	-29%	724
Real	2,560	23%	3,139
Sabanetas	6,968	-8%	6,420
San Antón	12,706	-11%	11,271
San Patricio	612	-24%	465
Segundo	11,072	2%	11,321
Sexto	5,417	-12%	4,745
Tercero	970	-20%	773
Tibes	888	-2%	866
Vayas	1,153	16%	1,338
Ponce	**187,749**	**-11%**	**166,993.00**

Fuente: Censo de Población y Vivienda del año 2000

Gráfica Número 2 – Por Ciento de Crecimiento Población Comunidad Destinataria

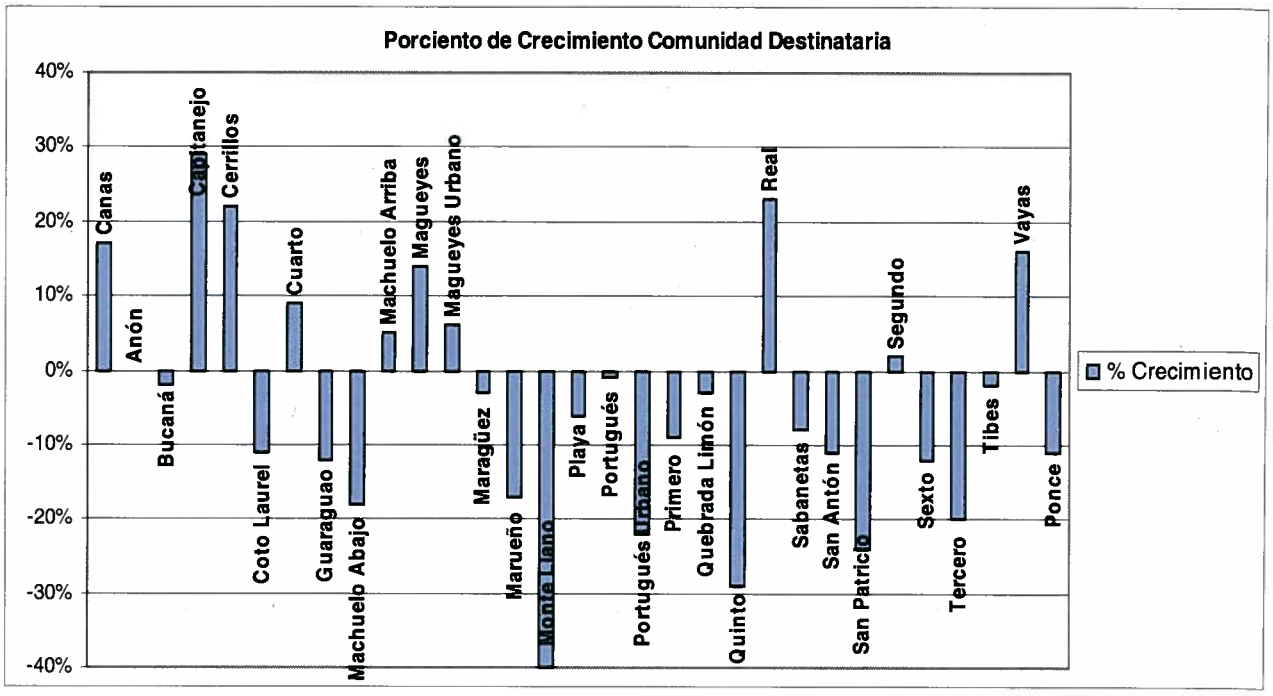

4.2 Densidad Poblacional

La densidad poblacional es un indicador del grado de concentración de la población que se obtiene interrelacionando el número de habitantes con la superficie territorial. La densidad poblacional para la región de referencia estadística concentra una cantidad de personas por milla cuadrada menor que la reportada para Puerto Rico. En esta región de referencia la densidad poblacional fue de 585.6 habitantes/milla^2. Para este estudio Ponce resultó ser el municipio con la densidad más alta. Este municipio reportó una densidad de 1,625.5 habitantes/milla^2, proporción que sobrepasa la calculada para Puerto Rico y para la región. La Tabla Número 3 presenta los datos de densidad poblacional obtenidos para la región de referencia.

Tabla Número 3 – Densidad Poblacional Región de Referencia

Municipio	Habitantes por milla^2
Ponce	1625.5
Peñuelas	602.4
Utuado	311.5
Jayuya	388.4
Juana Díaz	838.1

Tabla Número 3 – Densidad Poblacional Región de Referencia	
Municipio	Habitantes por milla^2
Región	585.6
Puerto Rico	1111.1

Al investigar la comunidad destinataria podemos notar que los barrios con la mayor densidad poblacional son Barrio Cuarto (18,302.8 habitantes/milla^2), Barrio Sexto (18,222.5 habitantes/milla^2) y el Barrio Segundo (17,545.6 habitantes/milla^2). Esto implica que en estos barrios es donde se concentra el mayor número de residentes. El Barrio Canas registró una densidad poblacional de 2,349.5 habitantes/milla^2, proporción que sobrepasa la calculada para el municipio de Ponce. La Tabla Número 4 presenta la data de densidad poblacional recopilada para la comunidad destinataria.

Tabla Número 4 - Densidad Poblacional Comunidad Destinataria	
Barrios	Habitantes por milla^2
Anón	129.9
Bucaná	2,950.5
Canas	2,349.5
Capitanejo	355.5
Cerrillos	1,379.5
Coto Laurel	1,493.3
Cuarto	18,302.8
Guaraguao	247.4
Machuelo Abajo	7,522.1
Machuelo Arriba	2,124.0
Magueyes	1,346.0
Magueyes Urbano	1,070.5
Maragüez	142.0
Marueño	350.1
Monte Llano	215.2
Playa	3,862.2
Portugués	1,387.9
Portugués Urbano	5,173.4
Primero	13,997.3
Quebrada Limón	300.9
Quinto	6,811.4
Real	595.8
Sabanetas	2,352.0
San Antón	10,027.5
San Patricio	67.8
Segundo	17,545.6
Sexto	18,222.5
Tercero	10,134.3

Tabla Número 4 - Densidad Poblacional Comunidad Destinataria	
Barrios	Habitantes por milla^2
Tibes	123.6
Vayas	188.0
Ponce	**1,625.5**

Fuente: Censo de Población y Vivienda del año 2000

4.3 Ingreso per cápita

El ingreso per cápita es un cálculo que se realiza para determinar el ingreso que recibe en promedio cada uno de los habitantes de un país. Es decir, en promedio cuanto es el ingreso que recibe una persona para subsistir. Ponce es el municipio de la Región con el ingreso per cápita más alto ($12,388). Este ingreso sobrepasa notablemente el ingreso de la Región y el de Puerto Rico. El ingreso per cápita mas bajo lo reportó Utuado ($5,086).

Tabla Número 5 – Ingreso per capita Región	
Municipio	Ingreso per cápita
Ponce	$12,388
Peñuelas	$5,096
Utuado	$5,086
Jayuya	$5,156
Juana Díaz	$5,632
Región	**$6,672**
Puerto Rico	**$8,185**

Fuente: Censo de Población y Vivienda del año 2000

Al examinar el ingreso per cápita de los barrios que componen el municipio de Ponce podemos observar que el Barrio Monte Llano posee el ingreso per cápita más alto ($15,078). Este ingreso sobrepasa el ingreso obtenido para la región de referencia, el municipio y el de Puerto Rico. El Barrio Canas presentó un ingreso per cápita de $6,110, este ingreso aunque es un poco menor que el ingreso de la región y que Puerto Rico, el mismo no representa el ingreso más bajo del Municipio. El ingreso per cápita mas bajo del municipio de Ponce lo asume el Barrio Portugués ($2,093). La Tabla Número 6 presenta los datos de Ingreso per cápita obtenidos para la comunidad destinataria.

Tabla Número 6 - Ingreso per cápita Comunidad Destinataria	
Barrio	Ingreso per cápita (Dólares)
Anón	$6,627
Bucaná	$10,340
Canas	$6,110
Capitanejo	$5,727
Cerrillos	$11,445
Coto Laurel	$9,891
Cuarto	$7,493
Guaraguao	$3,804
Machuelo Abajo	$8,032
Machuelo Arriba	$9,054
Magueyes	$8,217
Magueyes Urbano	$11,478
Maragüez	$3,420
Marueño	$5,487
Monte Llano	$15,078
Playa	$6,470
Portugués	$2,093
Portugués Urbano	$5,683
Primero	$5,014
Quebrada Limón	$5,001
Quinto	$11,329
Real	$6,415
Sabanetas	$8,439
San Antón	$9,267
San Patricio	$3,931
Segundo	$5,386
Sexto	$4,432
Tercero	$3,976
Tibes	$6,285
Vayas	$9,206
Municipio de Ponce	**$12,388**

Fuente: Censo de Población y Vivienda del año 2000

4.4 Ingreso en el Hogar

El Negociado del Censo define hogar como toda la gente que ocupa una unidad de vivienda como su lugar de residencia habitual. En Ponce existen un total de 59,607 hogares. La mediana de ingreso en estos hogares es de $12,998 dólares. Este ingreso es más alto que el reportado para la región pero más bajo que el reportado para Puerto Rico.

Al examinar el municipio de Ponce se pudo observar que los hogares del Barrio Magueyes Urbano reportaron un ingreso de $27,784; valor sustancialmente más alto que el correspondiente al resto de los barrios para el municipio y para Puerto Rico. Los barrios restantes reportaron ingresos que variaron entre $6,475 y $22,609 respectivamente. El Barrio Canas por su parte, reportó un ingreso de $13,621. Las Tablas 6 y 7 presentan los resultados obtenidos para el ingreso per cápita de la región y de la comunidad destinataria.

Tabla Número 7 – Mediana de Ingreso del Hogar Región

Municipio	Ingreso del Hogar (Dólares)
Ponce	$12,998
Peñuelas	$12,194
Utuado	$9,948
Jayuya	$11,220
Juana Díaz	$12,892
Región	$11,850
Puerto Rico	$14,412

Fuente: Censo de Población y Vivienda del año 2000

Tabla Número 8 – Mediana de Ingreso del Hogar Barrios

Municipio	Ingreso del Hogar (Dólares)
Anón	$11,442
Bucaná	$25,333
Canas	$13,621
Capitanejo	$10,561
Cerrillos	$22,609
Coto Laurel	$13,255
Cuarto	$10,029
Guaraguao	$8,946
Machuelo Abajo	$12,723
Machuelo Arriba	$16,722
Magueyes	$17,423
Magueyes Urbano	$27,784
Maragüez	$10,313
Marueño	$13,169
Monte Llano	$19,643
Playa	$13,579
Portugués	$6,475
Portugués Urbano	$10,554
Primero	$8,171
Quebrada Limón	$11,207
Quinto	$8,871

Tabla Número 8 – Mediana de Ingreso del Hogar Barrios	
Municipio	Ingreso del Hogar (Dólares)
Real	$14,890
Sabanetas	$14,685
San Antón	$14,940
San Patricio	$8,864
Segundo	$8,320
Sexto	$8,005
Tercero	$8,102
Tibes	$18,409
Vayas	$15,476
Ponce	**$12,998**

Fuente: Censo de Población y Vivienda del año 2000

4.5 Ingresos provenientes de Seguro Social y Ayuda Pública

El examinar las variables de hogares con ingresos de Seguro Social y de ayuda pública se puede conocer otro aspecto relacionado a la situación económica de la población bajo estudio. Si se toma por ejemplo, el que una comunidad posee una proporción elevada de personas que reciben Seguro Social podría suponerse que, existe una población significativa de personas con alguna incapacidad o personas mayores de 62 años, entre otras condiciones. Mientras que la ayuda pública sería un indicativo de hogares que presentan una situación socioeconómica desventajada.

Al analizar la región, específicamente el municipio de Ponce se observa que la proporción de personas que reciben Seguro Social en este municipio se aproxima a la proporción de la región y se iguala con la proporción de Puerto Rico. Con respecto a los hogares que reciben ayuda pública se observa que para el municipio de Ponce la proporción de hogares que reciben este tipo de ayuda casi alcanza el por ciento de la región y sobrepasa la proporción obtenida para Puerto Rico. De los 59,713 hogares de Ponce, el 33.8 por ciento recibe ingresos de Seguro Social y 24.2 por ciento recibe ingresos de ayuda pública. Las Tablas Número 9 y 10 presentan los datos obtenidos para esta sección.

Tabla Número 9 – Otros Ingresos Región de Referencia				
Municipio	Seguro Social		Ayuda Pública	
	Número de personas	Por Ciento (%)	Número de personas	Por Ciento (%)
Ponce	20,209	33.8%	14,460	24.2%
Peñuelas	2,489	32.2%	1,985	25.7%
Utuado	4,300	38.4%	3,877	34.6%
Jayuya	1,563	30.8%	1,554	30.6%
Juana Díaz	4,727	31.6%	3,825	25.6%
Región	33,288	34.0%	25,701	26.0%
Puerto Rico	426,429	33.8%	253,358	20.1%

Fuente: Censo de Población y Vivienda del año 2000

Gráfica Número 3 – Otros Ingresos Región de Referencia

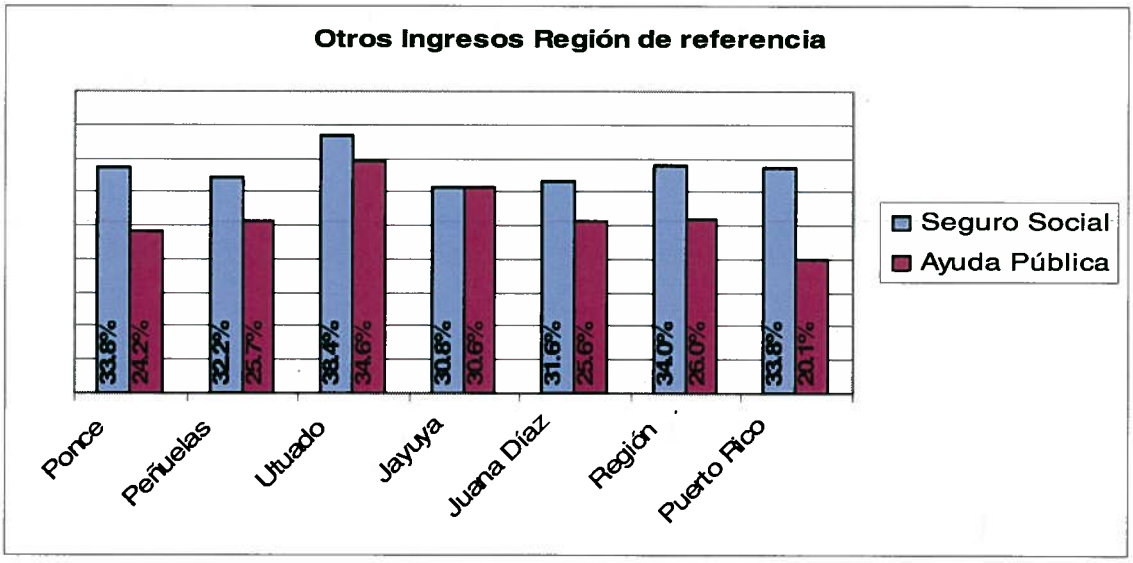

En el municipio de Ponce, el barrio con la proporción más alta de hogares que reciben Seguro Social es el Barrio Quinto, el cual reportó 48 por ciento, mientras que el Barrio Tercero obtuvo la proporción más baja. El Barrio Canas, por otra parte, presentó una proporción de un 27.3 por ciento, para los hogares que reciben seguro social, proporción más baja que la del municipio y que Puerto Rico.

El Barrio Portugués presentó una proporción de un 51.5 por ciento de hogares que reciben ayuda pública, proporción que superó la obtenida para la región y para Puerto Rico. El Barrio Bucaná presentó una proporción de un 3.1 por ciento, siendo el barrio con la proporción más baja para los hogares que reciben ayuda pública.

El Barrio Canas por su parte obtuvo una proporción de un 27.3 y 25.3 por ciento para los hogares que reciben Seguro Social y Ayuda Pública. La proporción de Seguro Social es más baja que la obtenida para el Municipio, la Región de Referencia y Puerto Rico. Sin embargo la proporción de ayuda pública resultó ser más baja que la obtenida para la región pero más alta que la reportada en el Municipio y Puerto Rico.

Tabla Número 10 - Otros Ingresos Comunidad Destinataria

Barrio	Seguro Social		Ayuda Pública	
	Población	Por Ciento (%)	Población	Por Ciento (%)
Anón	102	21.7%	186	39.7%
Bucaná	332	26.5%	39	3.1%
Canas	2,582	27.3%	2,390	25.3%
Capitanejo	199	45.9%	158	36.4%
Cerrillos	381	30.7%	178	14.3%
Coto Laurel	621	37.4%	493	29.7%
Cuarto	549	45.4%	314	26.0%
Guaraguao	100	30.8%	127	39.1%
Machuelo Abajo	1,645	35.6%	1,130	24.4%
Machuelo Arriba	1,481	34.2%	873	20.1%
Magueyes	610	30.4%	372	18.6%
Magueyes Urbano	134	35.5%	33	8.8%
Maragüez	63	33.0%	67	35.1%
Marueño	175	38.8%	129	28.6%
Monte Llano	19	19.4%	24	24.5%
Playa	1,609	30.3%	1,292	24.3%
Portugués	307	23.5%	673	51.5%
Portugués Urbano	501	28.3%	588	33.2%
Primero	566	42.9%	453	34.3%
Quebrada Limón	88	31.0%	91	32.0%
Quinto	172	48.0%	70	19.6%
Real	253	27.5%	209	22.7%
Sabanetas	753	38.7%	448	23.0%
San Antón	1,503	37.0%	715	17.6%
San Patricio	60	37.5%	64	40.0%
Segundo	1,352	37.0%	1,103	30.2%
Sexto	573	35.0%	620	37.9%
Tercero	49	16.7%	66	22.5%
Tibes	100	38.5%	57	21.9%
Vayas	190	40.3%	110	23.3%
Ponce	**20,209**	**33.8%**	**14,460**	**24.2%**

Gráfica Número 4 – Otros Ingresos Comunidad Destinataria

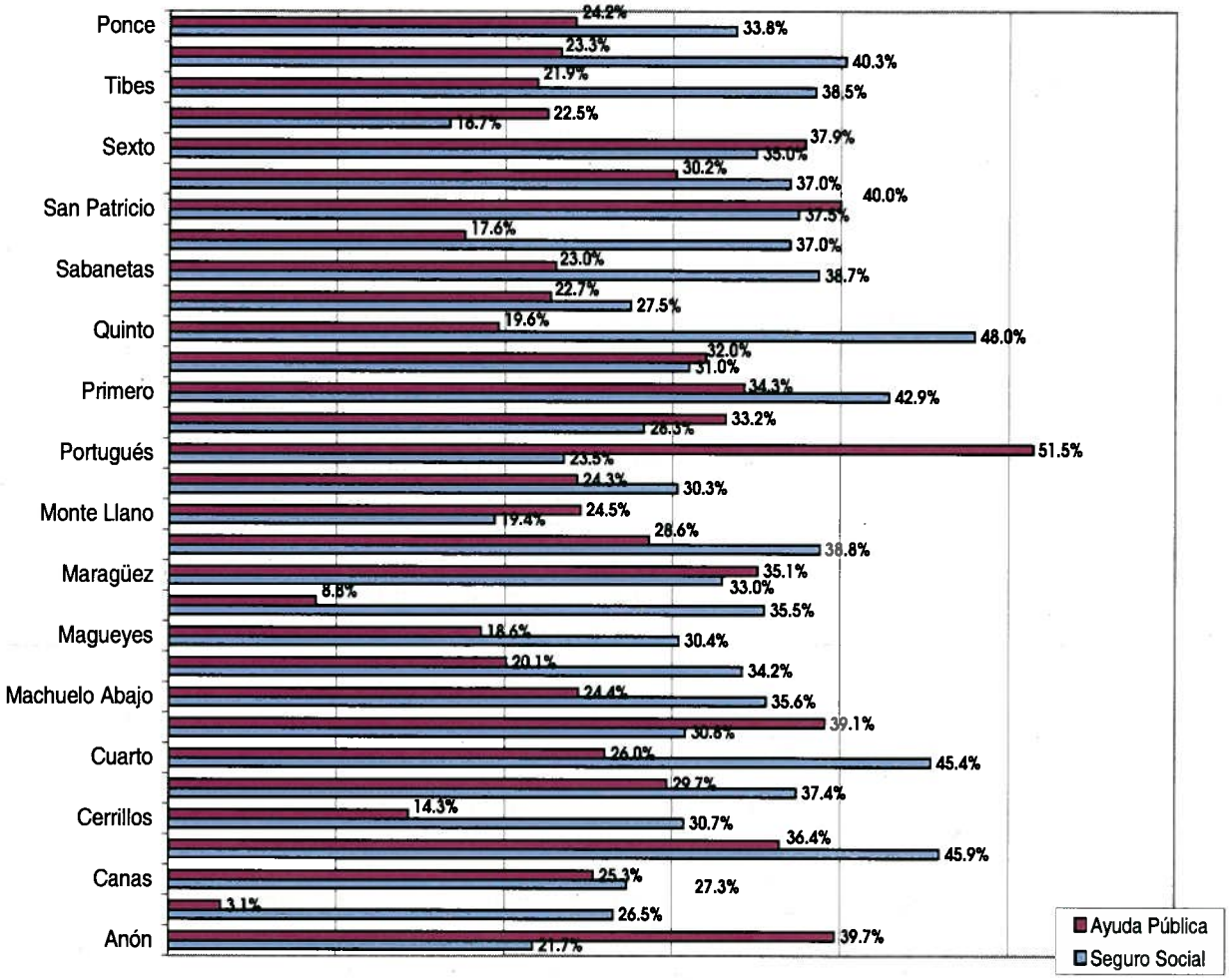

4.6 Hogares Bajo el Nivel de Pobreza

Entre los municipios de la región de referencia se encontró que Utuado presenta la proporción más alta de individuos con ingresos bajo los niveles de pobreza, proporción más alta que la obtenida para Puerto Rico. Por otra parte, el municipio de Ponce presentó la proporción más baja de individuos bajo los niveles de pobreza, sin embargo esta proporción resultó ser más alta que la obtenida para Puerto Rico. La Tabla Número 11 presenta un resumen de los datos obtenidos para la región de referencia.

Tabla Número 11 -Ingreso Bajo el Nivel de Pobreza Región de Referencia	
Municipio	Ingreso bajo el Nivel de Pobreza
Ponce	52.3%
Peñuelas	59.7%
Jayuya	62.8%
Juana Díaz	56.7%
Utuado	63.6%
Región	59.0%
Puerto Rico	47.8%

Fuente: Censo de Población y Vivienda del año 2000

Gráfica Número 5 - Ingreso Bajo el Nivel de Pobreza Región de Referencia

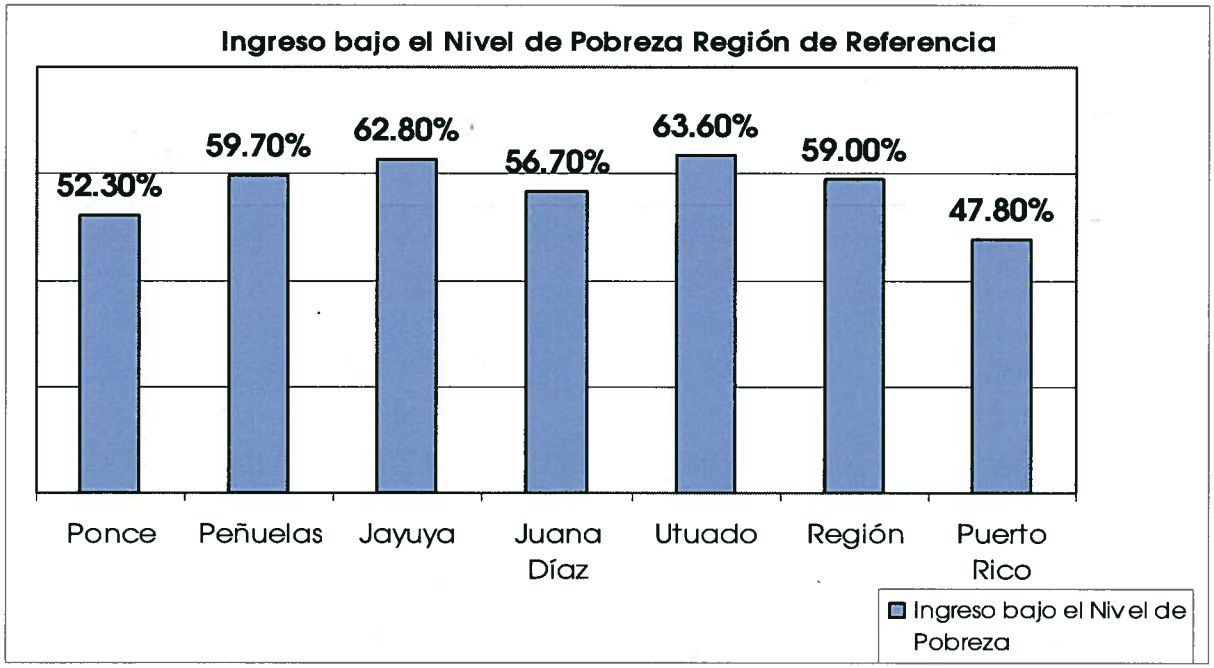

Al observar los resultados obtenidos para la comunidad destinataria, podemos encontrar que el Barrio Bucaná presenta la proporción de individuos bajo el nivel de pobreza más baja (22.4%). Por otra parte, el Barrio Portugués presentó la proporción más alta para este análisis. Esta proporción es más alta (78.5%) que la obtenida para el Municipio de Ponce y para Puerto Rico. El Barrio Canas por su parte reportó una

proporción de 54.9%, proporción más alta que la obtenida para Puerto Rico. La Tabla Número 12 presenta los datos obtenidos para la comunidad destinataria.

Tabla Número 12- Ingreso Bajo el Nivel de Pobreza Comunidad Destinataria	
Municipio	Ingreso bajo el Nivel de Pobreza
Canas	54.9%
Anón	66.3%
Bucaná	22.4%
Capitanejo	61.1%
Cerrillos	40.0%
Coto Laurel	48.2%
Cuarto	56.9%
Guaraguao	68.2%
Machuelo Abajo	52.9%
Machuelo Arriba	45.5%
Magueyes	45.6%
Magueyes Urbano	23.7%
Maragüez	63.2%
Marueño	53.5%
Monte Llano	28.3%
Playa	51.8%
Portugués	78.5%
Portugués Urbano	64.0%
Primero	65.7%
Quebrada Limón	51.4%
Quinto	55.6%
Real	54.7%
Sabanetas	47.9%
San Antón	45.1%
San Patricio	65.3%
Segundo	68.5%
Sexto	73.9%
Tercero	76.2%
Tibes	45.6%
Vayas	42.2%
Ponce	**52.3%**

Gráfica Número 6 – Ingreso Bajo el Nivel de Pobreza Comunidad Destinataria

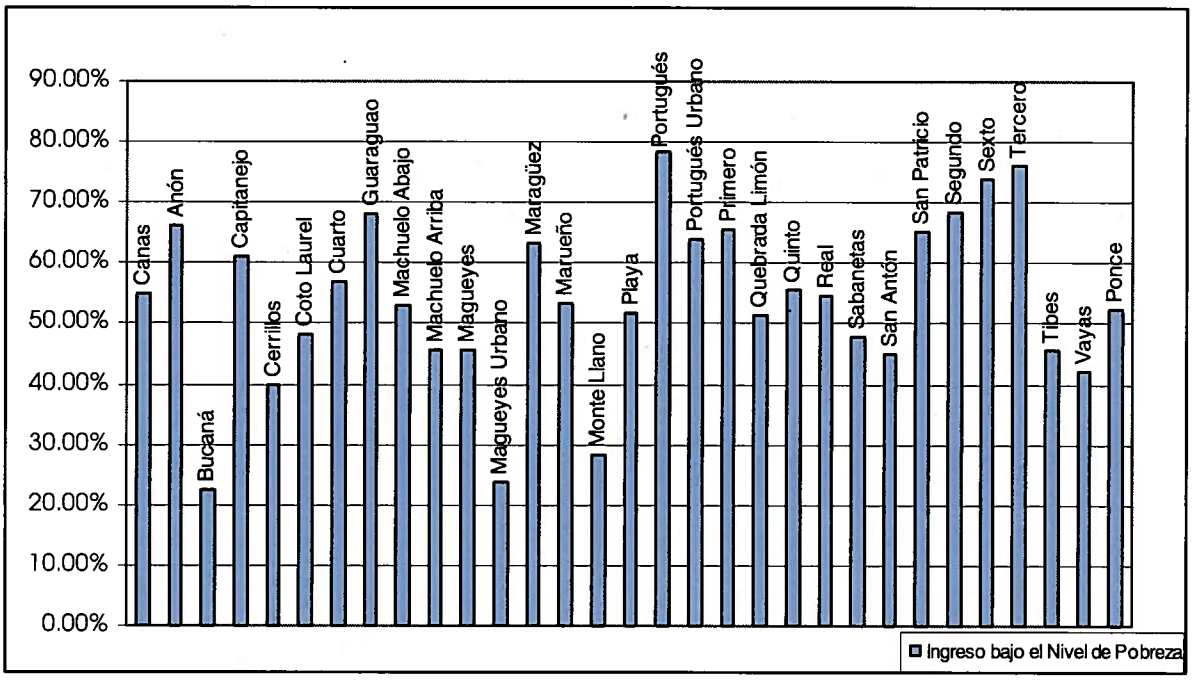

4.7 Nivel de Escolaridad

El nivel de escolaridad en la población mayor de 25 años es una variable que se encuentra relacionada con las posibilidades de la población poder obtener una mejor oportunidad de empleo, en cuanto a remuneración económica y condiciones laborales se refiere. Para efectos del análisis de justicia ambiental, evaluar el nivel de escolaridad es significativo ya que del nivel educativo de la población dependerán las estrategias de participación y el lenguaje que deberá ser empleado en los documentos que sean divulgados sobre la acción propuesta, particularmente en la Declaración de Impacto Ambiental.

Para el área de referencia estadística se pudo observar que el municipio con el por ciento mas alto que no ha completado la escuela lo es Juana Díaz con un 10.1%, este por ciento es mas alto que el alcanzado por Puerto Rico. Por otra parte, el por ciento más bajo le corresponde a Jayuya con un 4.9%. Este por ciento sin embargo es más alto que el encontrado para Puerto Rico. El municipio de Ponce obtuvo 9.7%, nivel más alto que el obtenido para Puerto Rico y para la región de referencia. La Tabla

Número 13 presenta un análisis detallado del Nivel Educativo Alcanzado para la región de Referencia.

Tabla Número 13 - Nivel Educativo Alcanzado Área de Referencia Estadística					
Municipio	Total Población Mayor de 25 años	% que No ha Completado la Escuela	% Pre-escolar hasta 4to año	% Graduado de 4to año	% Educación Post-Secundaria
Ponce	109,303	9.5%	29.1%	23.9%	37.5%
Peñuelas	14,449	9.7%	36.3%	25.8%	28.2%
Jayuya	9,412	9.1%	38.5%	25.9%	26.4%
Juana Díaz	28,180	10.1%	31.6%	26.6%	31.6%
Utuado	20,799	4.9%	45.9%	20.8%	28.3%
Región	182,143	9.1%	32.5%	24.2%	34.2%
Puerto Rico	2,288,326	4.9%	35.2%	22.3%	37.7%

Al evaluar los niveles educativos alcanzados para la comunidad destinataria se observó que en el Barrio Bucaná tiene la proporción mayor de personas que han completado algún grado de educación post secundaria (67.2%), este valor es más alto que el obtenido para el Municipio de Ponce. El Barrio Canas presenta una proporción de un 34.5% de personas que han completado algún grado de educación post secundaria.

Tabla Número 14- Nivel Educativo alcanzado Comunidad Destinataria					
Barrio	Total Población Mayor de 25 años	% que No ha Completado la Escuela	% Pre-escolar hasta 4to año	% Graduado de 4to año	% Educación Post-Secundaria
Anón	845	1.5%	60.7%	22.6%	15.0%
Bucaná	2,401	9.5%	5.8%	17.5%	67.2%
Canas	18,569	11.7%	27.5%	26.4%	34.5%
Capitanejo	811	3.5%	55.8%	21.0%	19.7%
Cerrillos	2,382	7.9%	20.5%	20.5%	51.1%
Coto Laurel	3,157	10.2%	35.2%	25.2%	29.6%
Cuarto	1,974	8.8%	37.5%	22.5%	31.1%
Guaraguao	579	3.6%	52.2%	24.2%	20.0%
Machuelo Abajo	7,961	11.0%	22.3%	24.8%	42.0%
Machuelo Arriba	8,252	9.0%	26.9%	23.3%	40.9%
Magueyes	3,864	8.1%	22.6%	20.5%	48.8%
Magueyes Urbano	804	12.0%	8.2%	22.1%	57.7%

Tabla Número 14- Nivel Educativo alcanzado Comunidad Destinataria					
Barrio	Total Población Mayor de 25 años	% que No ha Completado la Escuela	% Pre-escolar hasta 4to año	% Graduado de 4to año	% Educación Post-Secundaria
Maragüez	398	15.4%	61.5%	8.0%	15.1%
Marueño	922	13.2%	30.9%	33.0%	11.5%
Monte Llano	219	10.0%	37.9%	20.5%	31.5%
Playa	9,809	11.0%	26.4%	25.5%	36.9%
Portugués	2,165	4.9%	54.4%	22.9%	17.7%
Portugués Urbano	3,000	8.2%	42.8%	27.2%	21.8%
Primero	2,216	9.2%	33.7%	23.1%	34.0%
Quebrada Limón	484	12.0%	38.0%	22.7%	27.3%
Quinto	516	6.6%	29.7%	14.0%	49.9%
Real	1,750	3.3%	40.5%	21.4%	34.9%
Sabanetas	3,898	10.8%	25.8%	22.1%	41.2%
San Antón	6,782	13.7%	11.6%	23.0%	51.7%
San Patricio	287	23.4%	32.3%	30.7%	13.5%
Segundo	7,147	1.1%	54.5%	24.1%	20.3%
Sexto	2,764	0.8%	57.2%	22.6%	19.4%
Tercero	459	10.7%	36.1%	27.0%	26.2%
Tibes	505	29.7%	8.7%	35.8%	25.8%
Vayas	832	11.0%	24.7%	20.6%	43.8%
Ponce	**109,303**	**9.5%**	**29.1%**	**23.9%**	**37.5%**

4.8 Participación en la Fuerza Laboral

Según el Negociado del Censo del Departamento de Comercio de EE.UU., la fuerza laboral consiste de personas clasificadas como empleadas o desempleadas. La fuerza laboral incluye todas las personas clasificadas en la fuerza laboral civil, más todos lo miembros de la Fuerzas Armadas de los EE.UU. (personas en servicio activo en el Ejército, Fuerza Aérea, Marina, Infantería de Marina o Guardia Costanera de los EE.UU.).

Se consideran fuera de la fuerza laboral todas las personas de 16 años o más que no se clasifican dentro del grupo trabajador, es decir, todas las personas que no están clasificadas como empleadas o desempleadas. Esta categoría consiste de amas de casa, estudiantes que no trabajan, trabajadores retirados, personas que no están

buscando trabajo, personas en instituciones y personas que sólo hacen trabajo incidental no remunerado para la familia.

Según el Censo de Población y Vivienda del año 2000 se encontró que el Municipio con el por ciento más alto en la fuerza laboral lo es Ponce con un 40.4%. Por otra parte, el municipio con el porciento más alto fuera de la fuerza laboral lo es Utuado con un 65.6%. Este por ciento resultó ser mayor que el reportado para Puerto Rico. La Tabla Número 15 presenta los resultados obtenidos para la participación laboral en la región de referencia.

Tabla Número 15 – Participación Laboral Región de Referencia

Municipio	En la Fuerza Laboral		Fuera de la Fuerza Laboral		Total
Ponce	55,811	40.4%	82,431	59.6%	138,242
Peñuelas	7,059	37.9%	11,582	62.1%	18,641
Jayuya	4,536	37.4%	7,593	62.6%	12,129
Juana Díaz	14,191	39.8%	21,477	60.2%	35,668
Utuado	8,859	34.4%	16,929	65.6%	25,788
Región	90,456	39.2%	140,012	60.7%	230,468
Puerto Rico	1,151,863	40.6%	1,686,344	59.4%	2,838,207

Gráfica Número 7 – Participación Laboral en la Región de Referencia

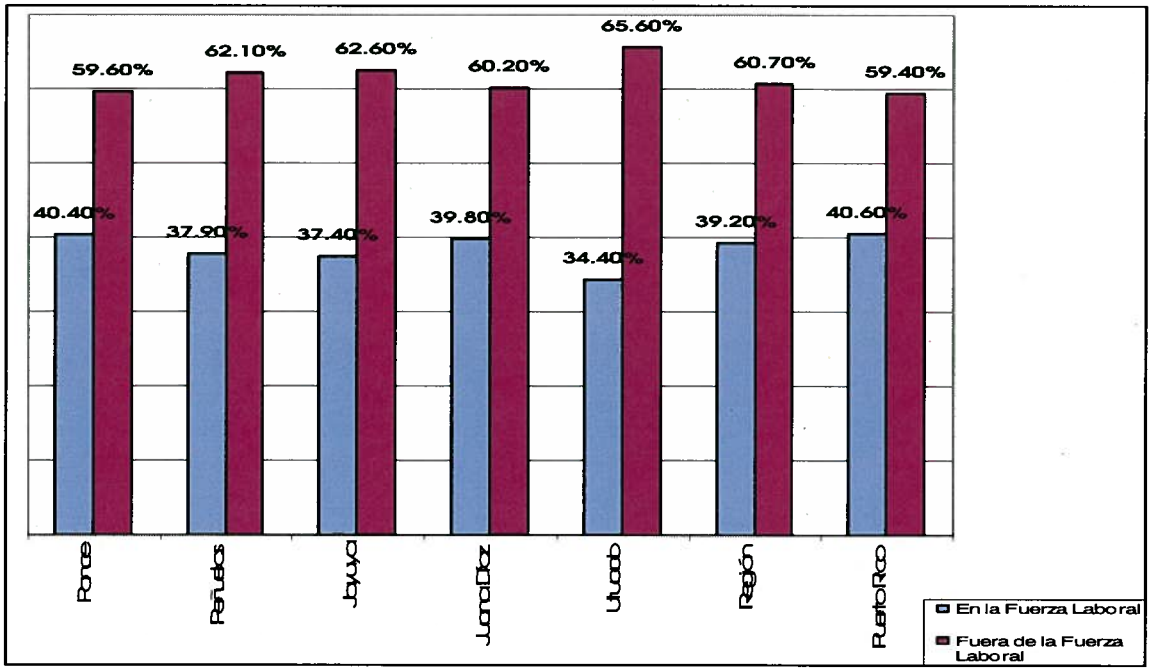

Cabe notar que al analizar la comunidad destinataria el Barrio con el por ciento de participación laboral más alto fue el Barrio Tercero quien reportó un 50.4%. El Barrio con el por ciento más alto fuera de la fuerza laboral lo fue el Barrio Capitanejo, quien reportó un 73.3 por ciento. Esta proporción resultó ser significativamente más alta que la obtenida para el municipio de Ponce y para Puerto Rico. Por otra parte, el Barrio Canas reportó un 42.4% de participación laboral, proporción que resultó ser mayor que la reportada para la región y para Puerto Rico. Este barrio reportó una proporción de un 57.6% fuera de la fuerza laboral, la misma resultó ser menor que la obtenida para la región y para Puerto Rico. La Tabla Número 16 presenta los datos obtenidos sobre la participación laboral para la comunidad destinataria en el proyecto de referencia.

Tabla Número 16 – Participación Laboral Comunidad Destinataria

Municipio	En la Fuerza Laboral		Fuera de la Fuerza Laboral		Total
Canas	10,421	42.4%	14,153	57.6%	24,574
Anón	539	49.3%	555	50.7%	1,094
Bucaná	1,606	51.7%	1,502	48.3%	3,108
Capitanejo	285	26.7%	784	73.3%	1,069
Cerrillos	1,459	47.7%	1,598	52.3%	3,057
Coto Laurel	1,618	39.6%	2,467	60.4%	4,085
Cuarto	786	33.0%	1,596	67.0%	2,382
Guaraguao	323	44.9%	397	55.1%	720
Machuelo Abajo	3,910	39.8%	5,924	60.2%	9,834
Machuelo Arriba	4,550	43.3%	5,964	56.7%	10,514
Magueyes	2,029	43.3%	2,653	56.7%	4,682
Magueyes Urbano	464	43.4%	604	56.6%	1,068
Maragüez	227	43.2%	298	56.8%	525
Marueño	434	39.2%	673	60.8%	1,107
Monte Llano	140	45.8%	166	54.2%	306
Playa	5,299	42.6%	7,128	57.4%	12,427
Portugués	1,060	34.9%	1,977	65.1%	3,037
Portugués Urbano	1,711	43.7%	2,203	56.3%	3,914
Primero	981	37.2%	1,654	62.8%	2,635
Quebrada Limón	287	48.7%	302	51.3%	589
Quinto	200	34.2%	384	65.8%	584

Tabla Número 16 – Participación Laboral Comunidad Destinataria					
Municipio	En la Fuerza Laboral		Fuera de la Fuerza Laboral		Total
Real	968	44.3%	1,218	55.7%	2,186
Sabanetas	1,826	38.2%	2,949	61.8%	4,775
San Antón	3,346	39.9%	5,040	60.1%	8,386
San Patricio	146	39.0%	228	61.0%	374
Segundo	2,541	28.5%	6,380	71.5%	8,921
Sexto	1,207	34.9%	2,254	65.1%	3,461
Tercero	289	50.4%	284	49.6%	573
Tibes	298	44.7%	369	55.3%	667
Vayas	404	40.1%	604	59.9%	1,008
Ponce	**55,811**	**40.4%**	**82,431**	**59.6%**	**138,242**

Gráfica Número 8 – Situación Laboral Comunidad Destinataria

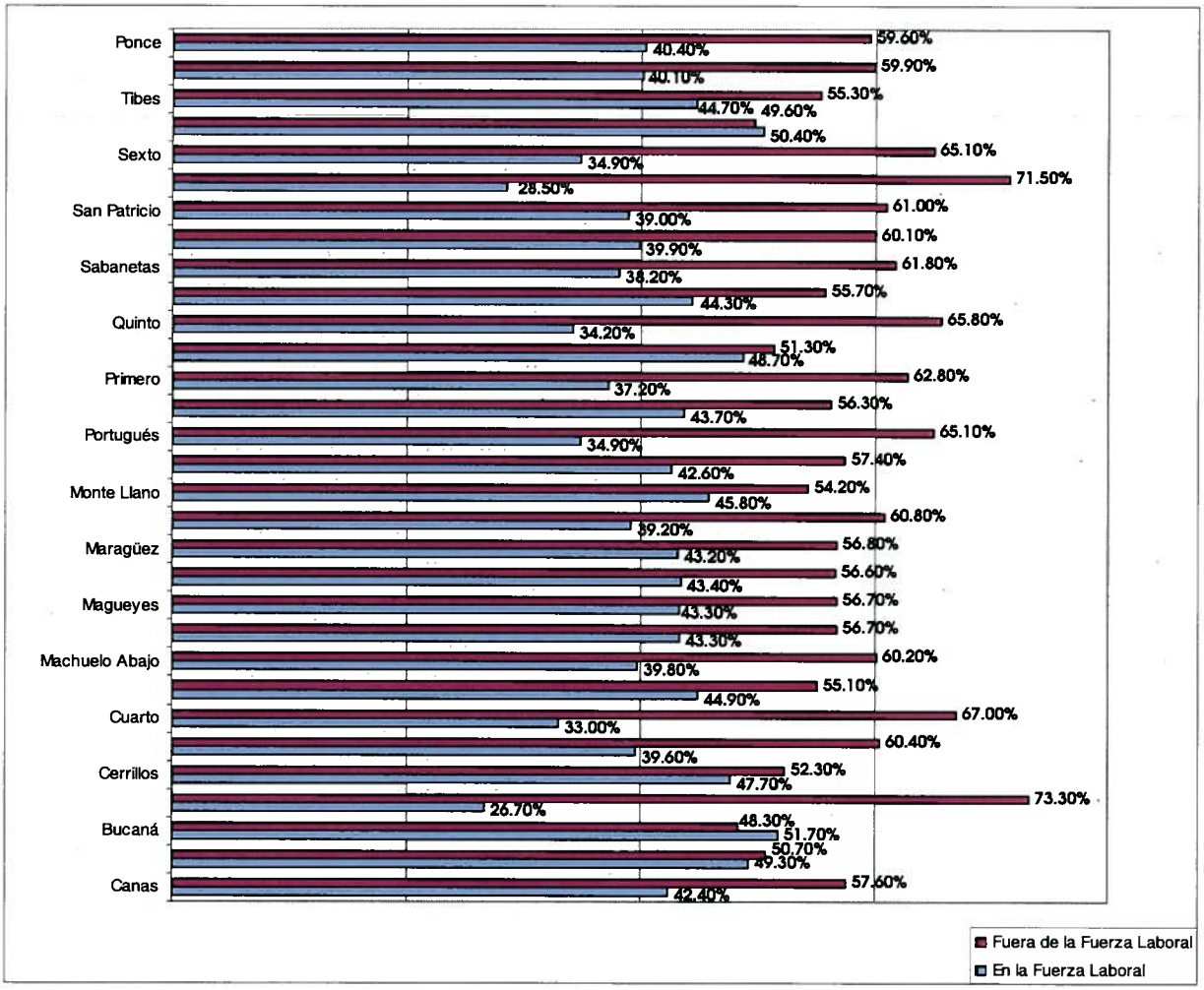

4.9 Situación Laboral

El Negociado del Censo define a las personas desempleadas como aquellos individuos mayores de 16 años que no estaban trabajando en el momento que se llevó a cabo la encuesta censal; que señalaron haber estado buscando empleo activamente durante el mes antes de efectuarse el Censo; o que indicaron estar disponibles para aceptar un empleo.

Para la región de referencia cabe notar que el municipio con la tasa de desempleo mas alta lo fue Jayuya, quien reportó un 31.1 por ciento. Esta proporción resultó ser mayor que la obtenida para la región y para Puerto Rico. El Municipio de Ponce reportó una tasa de desempleo de un 25.1%, este por ciento resultó ser menor que el reportado para la región, pero mayor que el reportado para Puerto Rico. La Tabla Número 17 presenta los resultados obtenidos para la situación laboral en la región de referencia.

Tabla Número 17 – Situación Laboral Región de Referencia Estadística

Municipio	Empleados	Desempleados	Tasa de Desempleo	Total
Ponce	41,715	13,999	25.1%	55,714
Peñuelas	6,197	2,656	30.0%	8,853
Jayuya	3,126	1,410	31.1%	4,536
Juana Díaz	10,255	3,880	27.5%	14,135
Utuado	5,196	1,855	26.3%	7,051
Región	66,489	23,800	26.4%	90,289
Puerto Rico	930,865	220,998	19.1%	1,156,532

Gráfica Número 9 – Tasa de Desempleo Región de Referencia

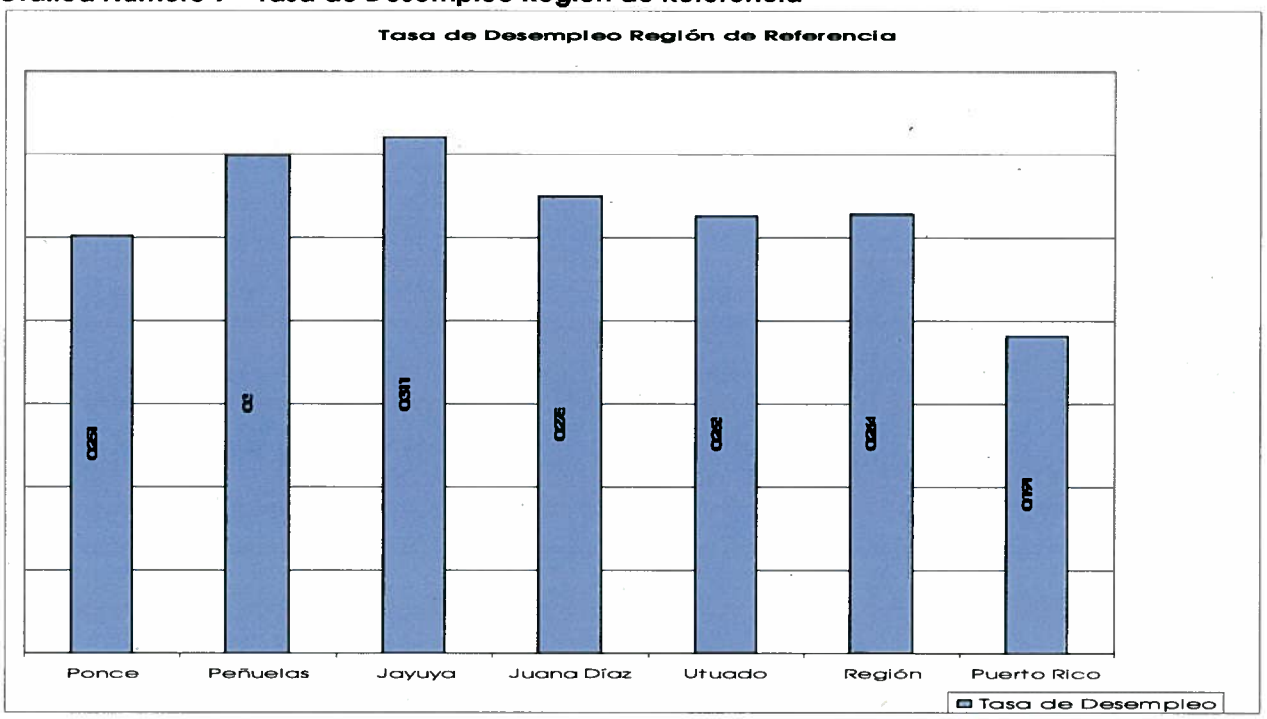

Entre los Barrios de Ponce se encontró que la tasa de desempleo más alta la reportó el Barrio Tercero, con un 49%. Esta proporción resultó ser mayor que la obtenida para el Municipio de Ponce, para la región y para Puerto Rico. Por su parte, el Barrio Canas reportó una tasa de desempleo de un 24%, tasa que resultó ser menor que la reportada para la región y para el Municipio de Ponce, pero mayor que la reportada para Puerto Rico. La Tabla Número 18 presenta los datos obtenidos para la situación laboral de la comunidad destinataria.

Tabla Número 18 – Situación Laboral Comunidad Destinataria

Barrio	Empleados	Desempleados	Tasa de Desempleo	Total
Canas	7,896	2,494	24%	10,390
Anón	325	214	40%	539
Bucaná	1,423	183	11%	1,606
Capitanejo	164	121	42%	285
Cerrillos	1,204	249	17%	1,453
Coto Laurel	1,232	386	24%	1,618
Cuarto	555	231	29%	786
Guaraguao	187	130	41%	317
Machuelo	2,802	1,103	28%	3,905

Tabla Número 18 – Situación Laboral Comunidad Destinataria				
Barrio	Empleados	Desempleados	Tasa de Desempleo	Total
Abajo				
Machuelo Arriba	3,619	931	20%	4,550
Magueyes	1,567	455	23%	2,022
Magueyes Urbano	368	96	21%	464
Maragüez	132	95	42%	227
Marueño	332	102	24%	434
Monte Llano	75	58	44%	133
Playa	3,983	1,306	25%	5,289
Portugués	626	434	41%	1,060
Portugués Urbano	1,119	592	35%	1,711
Primero	537	444	45%	981
Quebrada Limón	226	61	21%	287
Quinto	180	20	10%	200
Real	788	180	19%	968
Sabanetas	1,421	405	22%	1,826
San Antón	2,614	732	22%	3,346
San Patricio	104	42	29%	146
Segundo	1,584	957	38%	2,541
Sexto	771	436	36%	1,207
Tercero	148	141	49%	289
Tibes	210	88	30%	298
Vayas	309	95	24%	404
Ponce	**41,715**	**13,999**	**25.1%**	**55,714**

Gráfica Número 10 – Tasa de Desempleo Comunidad Destinataria

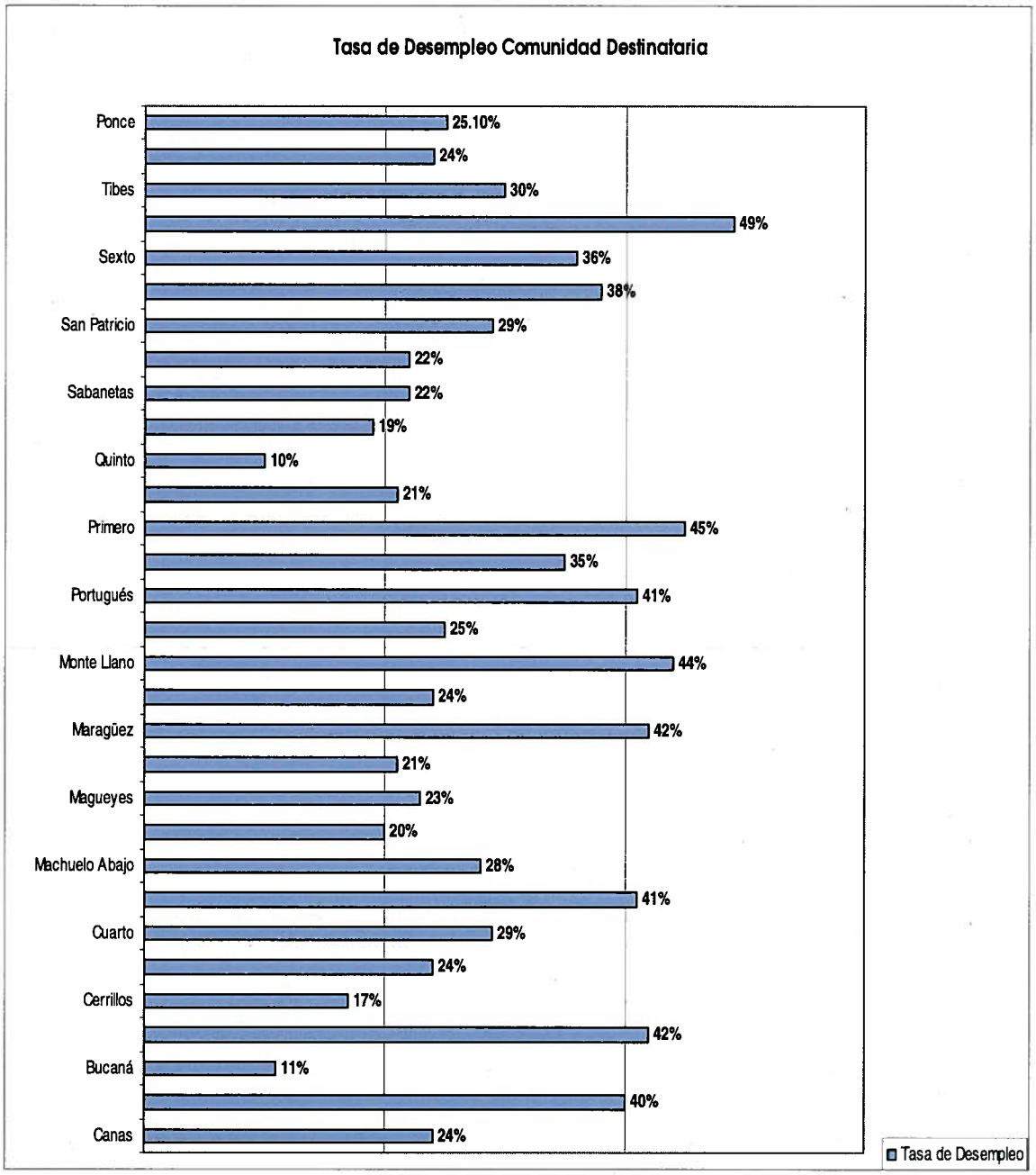

4.10 Características de la Vivienda

4.10.1 Ocupación de la Vivienda

Para la región de referencia se reportó que el municipio con el por ciento mayor de viviendas ocupadas lo es Jayuya (90.9%). Este por ciento resultó ser más alto que el reportado para la región y para Puerto Rico. El municipio de Ponce por otra parte, reportó un 89.7% de viviendas ocupadas, por ciento mas alto que el reportado para Puerto Rico, sin embargo menor que el reportado para la región. La Tabla Número 19 presenta los datos obtenidos para la región de referencia.

Tabla Número 19 – Ocupación de la Vivienda Región de Referencia

Municipio	Viviendas Ocupadas		Viviendas Vacantes		Total
Ponce	59,607	89.7%	6,864	10.3%	66,471
Peñuelas	7,698	88.1%	1,037	11.9%	8,735
Juana Díaz	14,954	90.7%	1,536	9.3%	16,490
Jayuya	5,083	90.9%	508	9.1%	5,591
Utuado	11,207	89.9%	1,264	10.1%	12,471
Región	98,549	89.9%	11,209	10.1%	109,758
Puerto Rico	1,261,325	88.9%	157,151	11.1%	1,418,476

Gráfica Número 11-Ocupación de la Vivienda Región de Referencia

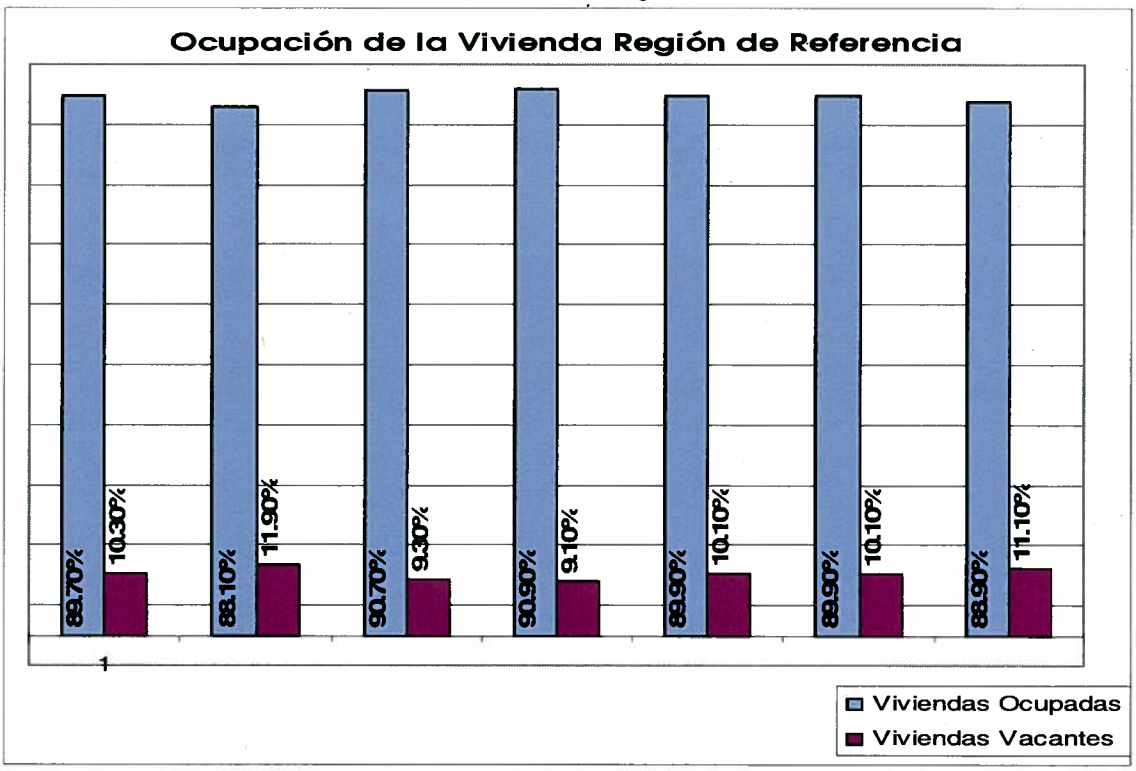

Tabla Número 20 – Ocupación de la Vivienda Comunidad Destinataria					
Barrio	Viviendas Ocupadas		Viviendas Vacantes		Total
Canas	9437	92.2	794	7.8	10231
Anón	458	83.9	88	16.1	546
Bucaná	1240	94.8	68	5.2	1308
Capitanejo	441	86.3	70	13.7	511
Cerrillos	1248	90	139	10	1387
Coto Laurel	1646	92.5	133	7.5	1779
Cuarto	1222	78.4	337	21.6	1559
Guaraguao	321	86.8	49	13.2	370
Machuelo Abajo	4545	93.7	307	6.3	4852
Machuelo Arriba	4247	93.8	282	6.2	4529
Magueyes	1962	90.9	196	9.1	2158
Magueyes Urbano	421	92.5	34	7.5	455
Maragüez	219	88	30	12	249
Marueño	434	89.3	52	10.7	486
Monte Llano	138	71.9	54	28.1	192
Playa	5312	90.8	538	9.2	5850
Portugués	1324	95.2	67	4.8	1391
Portugués Urbano	1813	87.8	252	12.2	2065
Primero	1347	87.8	187	12.2	1534
Quebrada Limón	271	85.2	47	14.8	318
Quinto	391	76.5	120	23.5	511
Real	905	90.5	95	9.5	1000
Sabanetas	1954	92.5	159	7.5	2113
San Antón	4076	91.3	387	8.7	4463
San Patricio	142	84.5	26	15.5	168
Segundo	3610	81.5	817	18.5	4427
Sexto	1652	80.7	395	19.3	2047
Tercero	268	82	59	18	327
Tibes	271	88.3	36	11.7	307
Vayas	471	88.9	59	11.1	530
Ponce	**59607**	**89.7**	**6864**	**10.3**	66471

Gráfica Número 12 – Ocupación de la Vivienda Comunidad Destinataria

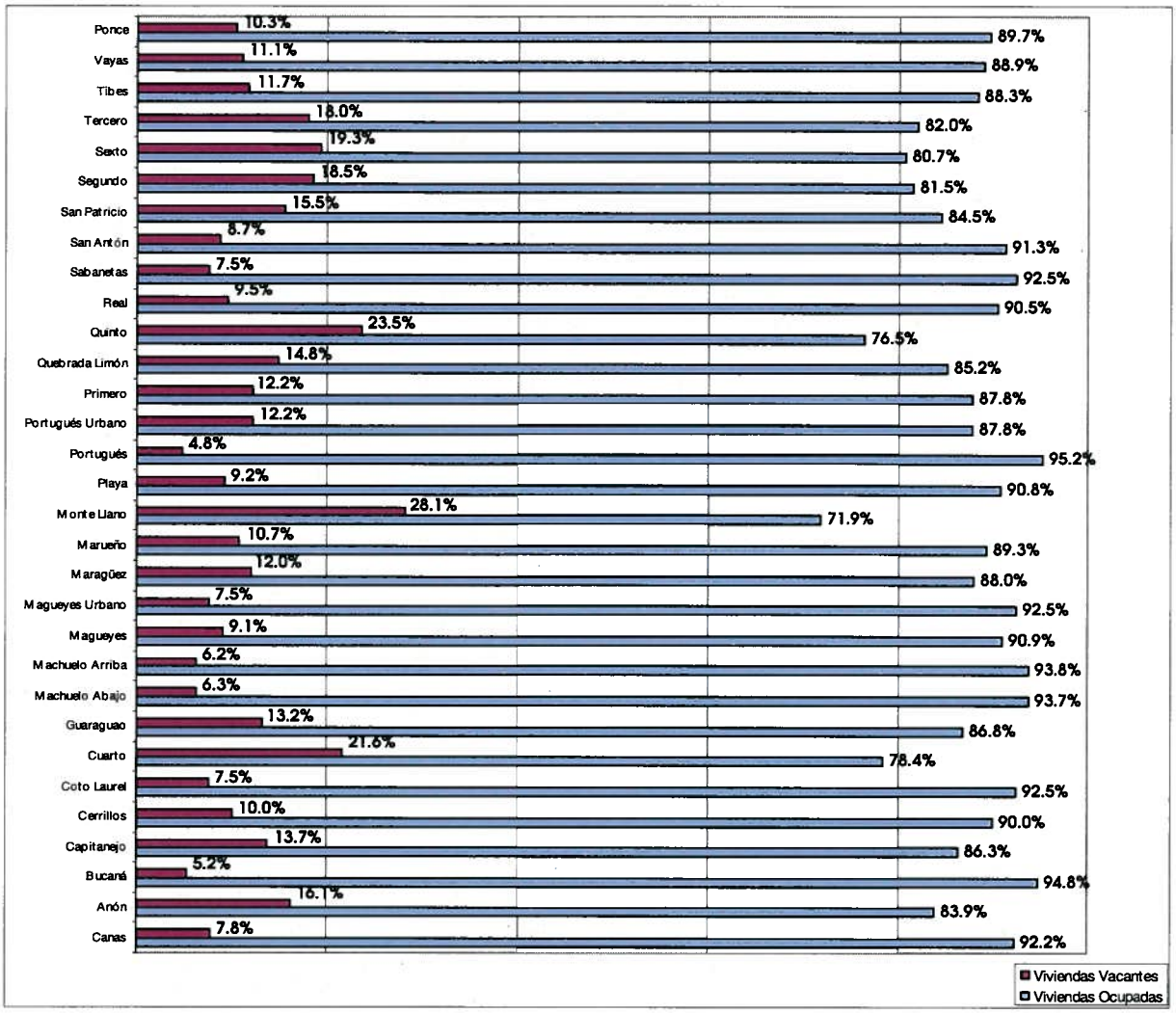

4.10.2 Tenencia de la Vivienda

La mayoría de las viviendas en la región de referencia están ocupadas por sus dueños (72.9%). En Peñuelas existe la proporción más alta de residentes propietarios (81.2%), seguido por Juana Díaz (80.3%). La Tabla Número 21 presenta los resultados obtenidos para la región de referencia.

Tabla Número 21 – Tenencia de la Vivienda Región de Referencia

Municipio	Viviendas Ocupadas por el Dueño		Viviendas Ocupadas por Inquilinos		Total
Ponce	41,561	69.7%	18,046	30.3%	59,607
Peñuelas	6,250	81.2%	1,448	18.8%	7,698
Juana Díaz	12,015	80.3%	2,939	19.7%	14,954
Jayuya	3,583	70.5%	1,500	29.5%	50,83
Utuado	8,016	71.5%	3,191	28.5%	11,207

Tabla Número 21 – Tenencia de la Vivienda Región de Referencia					
Municipio	Viviendas Ocupadas por el Dueño		Viviendas Ocupadas por Inquilinos		Total
Región	71,425	72.5%	27,124	27.5%	98,549
Puerto Rico	919,769	72.9%	341,556	27.1%	1,261,325

Gráfica Número 13 – Tenencia de la Vivienda Región de Referencia

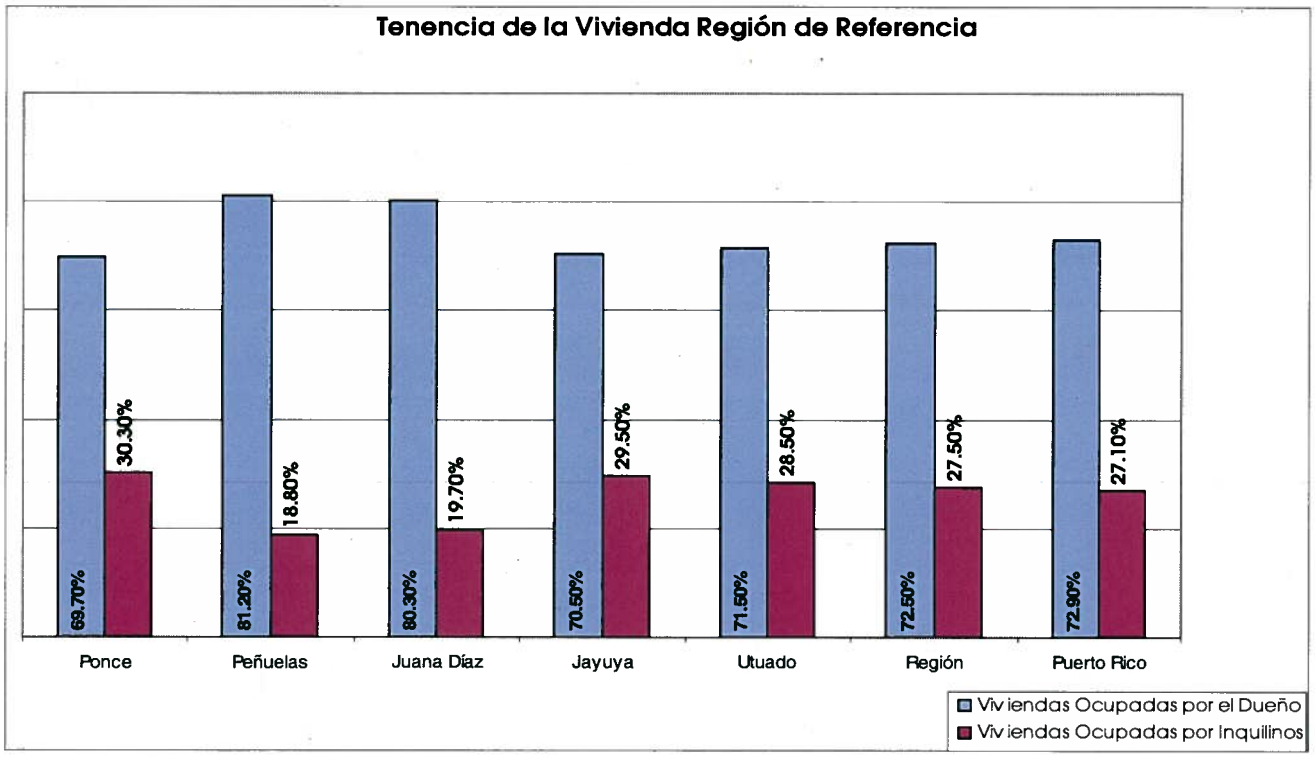

Dentro del municipio el Barrio Cerrillos tiene la proporción más alta de viviendas ocupadas por el dueño, seguido por los barrios Bucaná y Coto Laurel. Estas proporciones son mayores que las obtenidas para el municipio, la región y Puerto Rico.

Tabla Número 22– Tenencia de la Vivienda Comunidad Destinataria					
Barrio	Viviendas Ocupadas por el Dueño		Viviendas Ocupadas por el Inquilino		Total
Canas	7,617	80.7%	1,820	19.3%	9,437
Anón	364	79.5%	94	20.5%	458
Bucaná	1,087	87.7%	153	12.3%	1,240
Capitanejo	369	83.7%	72	16.3%	441
Cerrillos	1,107	88.7%	141	11.3%	1,248
Coto Laurel	1,399	85.0%	247	15.0%	1,646
Cuarto	681	55.7%	541	44.3%	1,222

Tabla Número 22- Tenencia de la Vivienda Comunidad Destinataria					
Barrio	Viviendas Ocupadas por el Dueño		Viviendas Ocupadas por el Inquilino		Total
Guaraguao	249	77.6%	72	22.4%	321
Machuelo Abajo	2,567	56.5%	1,978	43.5%	4,545
Machuelo Arriba	3,402	80.1%	845	19.9%	4,247
Magueyes	1,622	82.7%	340	17.3%	1,962
Magueyes Urbano	348	82.7%	73	17.3%	421
Maragüez	189	86.3%	30	13.7%	219
Marueño	361	83.2%	73	16.8%	434
Monte Llano	118	85.5%	20	14.5%	138
Playa	3,780	71.2%	1,532	28.8%	5,312
Portugués	675	51.0%	649	49.0%	1,324
Portugués Urbano	1,243	68.6%	570	31.4%	1,813
Primero	436	32.4%	911	67.6%	1,347
Quebrada Limón	209	77.1%	62	22.9%	271
Quinto	162	41.4%	229	58.6%	391
Real	784	86.6%	121	13.4%	905
Sabanetas	1,402	71.8%	552	28.2%	1,954
San Antón	2,437	59.8%	1,639	40.2%	4,076
San Patricio	112	78.9%	30	21.1%	142
Segundo	2,075	57.5%	1,535	42.5%	3,610
Sexto	1,066	64.5%	586	35.5%	1,652
Tercero	51	19.0%	217	81.0%	268
Tibes	208	76.8%	63	23.2%	271
Vayas	319	67.7%	152	32.3%	471
Ponce	**41,561**	**69.7%**	**18,046**	**30.3%**	59,607

Gráfica Número 14 – Tenencia de la Vivienda Comunidad Destinataria

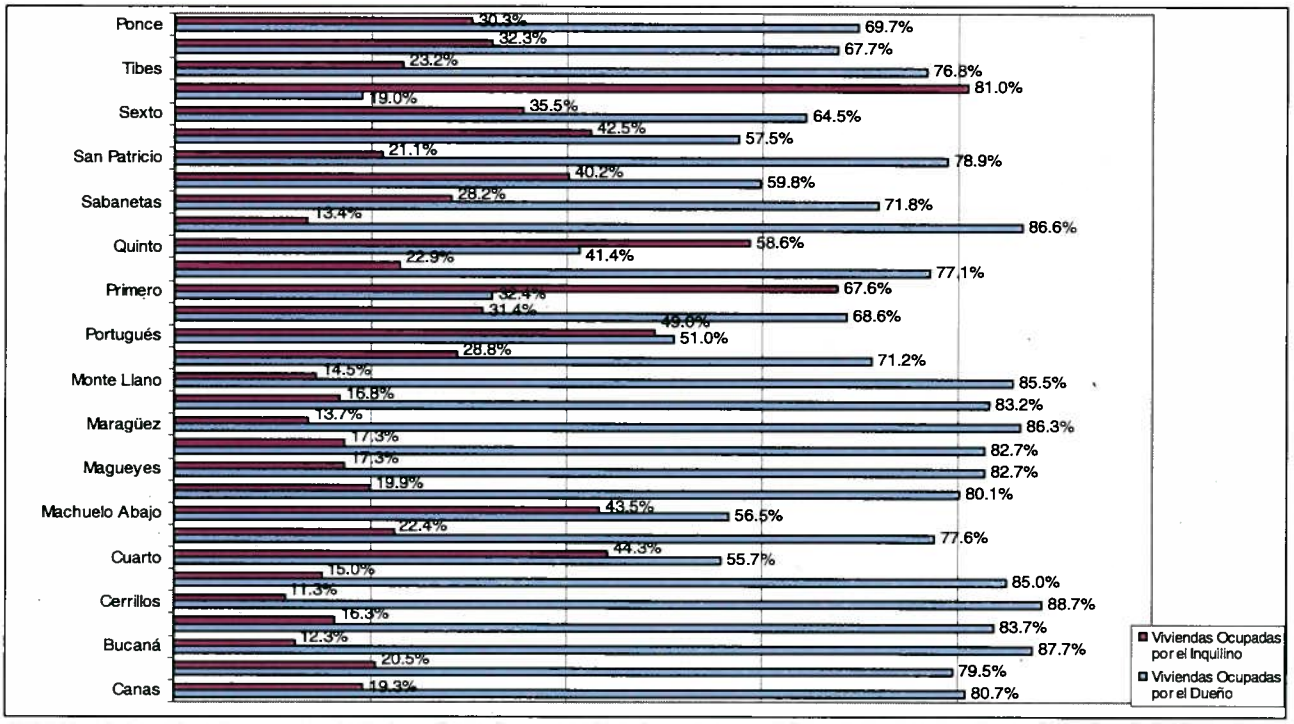

4.10.3 Valor de la Vivienda

El valor promedio de viviendas reportado en la región de referencia estadística es de $67,200. En esta región Utuado figura como el municipio con las viviendas cuyo valor es el más alto ($98,100), valor mayor que el reportado para la región, y para Puerto Rico. El Municipio de Ponce figura en segundo lugar, reportando un valor mediano de $71,200, valor mayor que el reportado para la región, pero menor que el reportado para Puerto Rico. La Tabla Número 20 presenta los Valores Promedio para la Región de Referencia.

Tabla Número 23 – Valor Mediano para las Unidades de Vivienda Ocupadas en la Región de Referencia

Municipio	Valor Mediano (Dólares)
Ponce	$71,200
Peñuelas	$49,400
Jayuya	$60,500
Juana Díaz	$56,800
Utuado	$98,100
Región	$67,200
Puerto Rico	$75,100

Gráfica Número 15 – Valor Mediano Unidades de Viviendas Ocupadas Región de Referencia

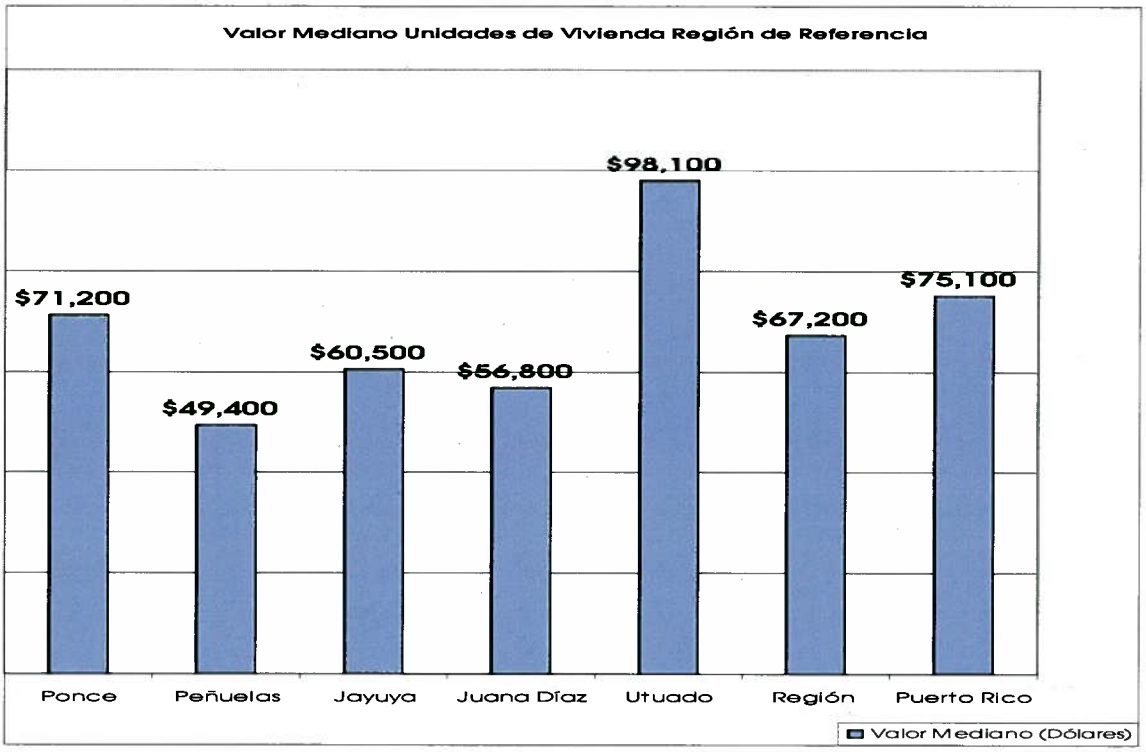

Al examinar los barrios del Municipio de Ponce se encontró que los barrios Guaraguao ($28,500) y Segundo ($28,600) reportaron el valor mediano más bajo. Estos valores son más bajos que los reportados para el municipio de Ponce, la región y Puerto Rico. Por otra parte, los Barrios Vayas y San Antón reportaron un valor mediano para unidades de vivienda de $100,000 y $98,700, respectivamente. Estos valores son más altos que aquellos reportados para el municipio, la región y Puerto Rico. El Barrio Canas reportó un valor mediano de $67,600, valor menor que el reportado para el municipio y para Puerto Rico, pero mayor que el reportado para la región. La Tabla Número 21 presenta un reporte del Valor Mediano para las Unidades de Vivienda Ocupadas en la Comunidad Destinataria.

Tabla Número 24 – Valor Mediano para las Unidades de Vivienda Ocupadas en la Comunidad Destinataria	
Barrio	Valor Mediano
Canas	67,600
Anón	65,600
Bucaná	84,600
Capitanejo	44,800
Cerrillos	87,300
Coto Laurel	61,600
Cuarto	38,500
Guaraguao	28,500
Machuelo Abajo	86,000
Machuelo Arriba	73,300
Magueyes	90,800
Magueyes Urbano	91,300
Maragüez	48,900
Marueño	39,300
Monte Llano	67,800
Playa	69,100
Portugués	30,000
Portugués Urbano	50,800
Primero	71,200
Quebrada Limón	36,800
Quinto	50,000
Real	68,400
Sabanetas	72,900
San Antón	98,700
San Patricio	67,900
Segundo	28,600
Sexto	31,200
Tercero	68,400
Tibes	30,000
Vayas	100,000
Ponce	**$71,200**

Gráfica Número 16 - Valor Mediano para las Unidades de Vivienda Ocupadas en la Comunidad Destinataria

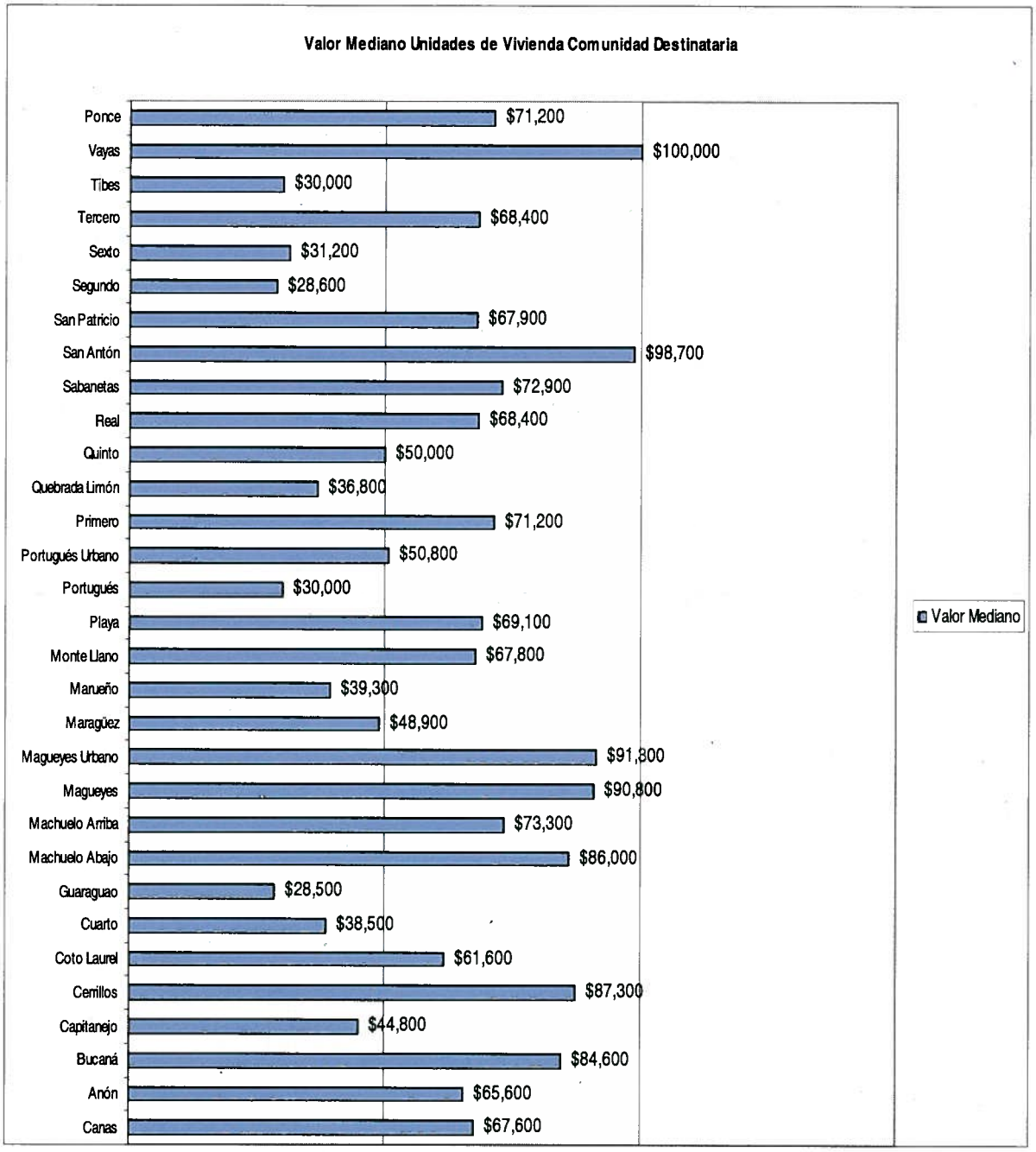

5.0 Conclusiones y Recomendaciones

En términos generales el Municipio de Ponce goza de una ventaja económica, cuando el mismo es comparado con otros municipios de la región de referencia estadística.

Al analizar la comunidad destinataria dentro del territorio municipal, se encontró que el Barrio Canas goza de una situación favorable, ya que al evaluar las variables de justicia ambiental este barrio obtuvo valores por encima del promedio.

El proyecto de uso turístico residencial propuesto, estará en un área que se considera apta para el desarrollo urbano. El mismo no incurrirá en el desplazamiento de comunidades, ni será un proyecto que genere contaminantes o que implique acciones que puedan afectar la salud, el bienestar o la seguridad de las comunidades existentes en el área.

Considerando la naturaleza del proyecto propuesto y la condición socioeconómica que presenta el municipio de Ponce, específicamente el Barrio Canas, se puede concluir que el proyecto propuesto no obrará en detrimento de esta comunidad. Por consiguiente, se concluye que la comunidad destinataria no cumple con los criterios de justicia ambiental.

Sin embargo, se exhorta a que se sigan las recomendaciones que establece la Agencia de Protección Ambiental, en sus guías para la preparación del documento de Justicia Ambiental, referentes a la incorporación de la comunidad en una etapa temprana del desarrollo del proyecto. En adición a esto, en el ámbito local el Reglamento de la Junta de Calidad Ambiental para el Proceso de Presentación, Evaluación y Trámite de Documentos Ambientales, exhorta a la participación pública. En cumplimiento con el reglamento antes mencionado, se recomienda la incorporación de la comunidad en todas las decisiones que pudieran afectar la calidad del ambiente en el área que es objeto de estudio.

Apéndice G– Listado CERCLIS & ERNS

RTK NET Area Report (ERNS data)

About the Data

Resources

Help

About RTK NET

search used-

Incident Location City	PONCE
Incident Location State	PR: Puerto Rico
Level of Detail	Complete
Type of Report Output	Text

This search was taken from RTK NET's (the Right-To-Know Network)'s copy of EPA's ERNS database. RTK NET is run by OMB Watch at 1742 Connecticut Ave., NW, Washington DC, 20009 - Phone: 202-234-8494.
This search was done on December 12, 2006.
This copy of the database was last updated on 7/20/2004.

If you don't see the words *END OF REPORT* at the end of your report, then your Web search didn't complete -- back up and try it again.

You can use the select box below to re-submit this report with a different level of detail:

Summary Change and re-submit

On the Web, info from the database appears colored LIKE THIS .

Reporting Year: 1988

Incident ID: -87665

Call Recordkeeping (help) (Incident ID: -87665)

Incident ID Number	-87665
Date Call Received	18-APR-88

Suspected Responsible Party (help)

Resp. Last Name	SUGAR CORPORATION
Resp. Phone 1	809-722-30
Resp. Phone 2	?

Resp. Address	PO BOX 9477
Resp. City	SANTURCE
Resp. State	PR: Puerto Rico
Resp. Zip Code	00908

Incident Description (help)

Incident Description	SUGAR HILL ABANDONED GAS CYLINDERS
Incident Date	18-APR-88
Incident Occurred/ Discovered/ Planned	?

Incident Location (help) (Incident ID: -87665)

Incident Location	MERCEDITA SUGAR HILL, RTE 1,
City Near Location	PONCE
Location State	PR: Puerto Rico
Location County	SANTURCE

Material (help)

Amount Of Material	0

Material (help)

Amount Of Material	0

Material (help)

Chris Code	CLX
CAS Number	7782505
UN Number	UN1017
Amount Of Material	0
Amount Of Material Units	UNK
Name of Material	CHLORINE

Impact Information (help) (Incident ID: -87665)

Evacuations (Yes/No)	No
Number Injured	0
Number Fatalities	0

Property Damage (Yes/No)	No
Waterway Closed	NONE

Additional Information (help)

Additional Info (1)	PRP WILL REMOVE GAS CYLINDERS UNDER SUPERVISION OF

Continuous Release (help)
All data fields in this section were blank.

Remedial Action (help)

Remedial Action	NOTICE TO PRP ISSUED ON 04-29-88 (CERCLA NOTICE)

Drilling Platform Details (help)
All data fields in this section were blank.

Fixed Object Details (help) (Incident ID: -87665)
All data fields in this section were blank.

Mobile Incident (help)
All data fields in this section were blank.

Mobile Incident Details (help)

Vehicle Number	NONE

Pipeline Details (help)
All data fields in this section were blank.

Railroad Incident (help)
All data fields in this section were blank.

Storage Tank Details (help)
All data fields in this section were blank.

Aircraft Details (help) (Incident ID: -87665)
All data fields in this section were blank.

Vessel Incident (help)
All data fields in this section were blank.

Weather (help)
All data fields in this section were blank.

Material In Water (help)
All data fields in this section were blank.

Unknown Sheen Details (help)
All data fields in this section were blank.

Disused Fields (help)

Incident Cause: Dumping (Yes/No)	No
Incident Cause: Equipment Failure (Yes/No)	No
Incident Cause: Natural (Yes/No)	No
Incident Cause: Operator Error (Yes/No)	No
Incident Cause: Other (Yes/No)	Yes
Incident Cause: Transportation (Yes/No)	No
Incident Cause: Unknown (Yes/No)	No
Coast Guard Unit	?
Date of Entry	12-OCT-88
Duty Officer	MARTINEZ
Unknown: ID	17329
Release Medium: Air (Yes/No)	Yes
Release Medium: Facility (Yes/No)	No
Release Medium: Groundwater (Yes/No)	No
Release Medium: Land (Yes/No)	No
Release Medium: Other (Yes/No)	No
Release Medium: Water (Yes/No)	No
Unknown: MODUS	F
Notify CHEMTREC (Yes/No)	No
Notify DIS (Yes/No)	Yes
Notify DOT FAA (Yes/No)	No
Notify DOT FRA (Yes/No)	No
Notify DOT OMCS (Yes/No)	No
Notify EPA (Yes/No)	Yes
Notify DOD (Yes/No)	No
Notify DOE (Yes/No)	No
Notify FEMA (Yes/No)	No
Notify NRC (Yes/No)	No
Notify Other Agency (Yes/No)	No

Notify NTSB Pipe (Yes/No)	No
Notify NTSB Rail (Yes/No)	No
Notify Unknown (Yes/No)	No
Notify RSPA OHM (Yes/No)	No
Notify RSPA OPS (Yes/No)	No
Notify State or Local Agency (Yes/No)	Yes
Notify USCG (Yes/No)	No
EPA Region	2
Responsible Entity County	SANTURCE
Unknown: RNO	88-0893
Time of Report	930
Incident and Resp. Entity at Same Location	?
Incident ID Number	-87665
Source Code	E

Total records for reporting year 1988: 1

Reporting Year: 1990

Incident ID: 41685

Call Recordkeeping (help) (Incident ID: 41685)

Incident ID Number	41685
Date Call Received	30-SEP-90
Date Call Complete	30-SEP-90
Call Taker	RJS9601
Call Type	Incident

Suspected Responsible Party (help)
All data fields in this section were blank.

Incident Description (help)

Incident Description	UNKNOWN / UNKNOWN
Incident Type	UNKNOWN SHEEN

Incident Date	30-SEP-90
Incident Occurred/ Discovered/ Planned	DISCOVERED

Incident Location (help)

Location Address	PONCE HARBOR
City Near Location	PONCE
Location State	PR: Puerto Rico
Location County	UNKNOWN

Material (help) (Incident ID: 41685, released material #1: UNKNOWN OIL)

Chris Code	OUN
Amount Of Material	0
Name of Material	UNKNOWN OIL
Material Reached Water	YES
Amount In Water	0

Impact Information (help)

Fire Involved (Yes/No)	No
Evacuations (Yes/No)	No
Property Damage (Yes/No)	No
Air Corridor Closed (Yes/No)	No
Waterway Closed (Yes/No)	No
Road Closed (Yes/No)	No
Major Artery (Yes/No)	No
Track Closed (Yes/No)	No
Medium Description	WATER
Additional Medium Info	PONCE HARBOR
Community Impact (Yes/No)	No

Additional Information (help) (Incident ID: 41685)

Additional Info (1)	SHEEN SIZE UNK

Continuous Release (help)
All data fields in this section were blank.

Remedial Action (help)

Remedial Action	MSO EN ROUTE

Drilling Platform Details (help)
All data fields in this section were blank.

Fixed Object Details (help)

Structure Operating (Yes/No)	Yes

Mobile Incident (help)
All data fields in this section were blank.

Pipeline Details (help) (Incident ID: 41685)

Pipeline Above Ground	ABOVE

Railroad Incident (help)

Unknown: RAILROAD_HOTLINE	No
Grade Crossing (Yes/No)	No
Crossing Device Operational (Yes/No)	Yes
Brake Failure (Yes/No)	No

Storage Tank Details (help)

Tank Above Ground	ABOVE

Aircraft Details (help)
All data fields in this section were blank.

Vessel Incident (help)

Allision (Yes/No)	No

Weather (help) (Incident ID: 41685)
All data fields in this section were blank.

Material In Water (help)

Offshore (Yes/No)	Yes

Unknown Sheen Details (help)
All data fields in this section were blank.

Disused Fields (help)
All data fields in this section were blank.

Incident ID: 47869

Call Recordkeeping (help)

Incident ID Number	47869
Date Call Received	16-NOV-90
Date Call Complete	16-NOV-90
Call Taker	JNB3388
Call Type	Incident

Suspected Responsible Party (help) (Incident ID: 47869)

Resp. Last Name	GONZALES
Resp. First Name	WILLIAM
Resp. Phone 1	8098402626
Resp. Phone Type 1	PRIMARY
Resp. Company	UNION CARBIDE
Resp. Organization Type	PRIVATE ENTERPRISE
Resp. Address	HIGHWAY 2
Resp. City	PONCE
Resp. State	PR: Puerto Rico
Resp. Zip Code	00731

Incident Description (help)

Incident Description	6 PIPELINE / THERMAL EXPANSION
Incident Type	PIPELINE
Incident Cause	EQUIPMENT FAILURE
Incident Date	16-NOV-90
Incident Occurred/ Discovered/ Planned	OCCURRED

Incident Location (help) (Incident ID: 47869)

Location Address	HIGHWAY 2
City Near Location	PONCE
Location State	PR: Puerto Rico
Location County	UNKNOWN

Location Zip Code	00731

Material (help)

Chris Code	KRS
Amount Of Material	100
Amount Of Material Units	GALLON(S)
Name of Material	KEROSENE
Material Reached Water	YES
Amount In Water	100
Amount In Water Units	GALLON(S)

Impact Information (help)

Fire Involved (Yes/No)	No
Evacuations (Yes/No)	No
Property Damage (Yes/No)	No
Air Corridor Closed (Yes/No)	No
Waterway Closed (Yes/No)	No
Road Closed (Yes/No)	No
Major Artery (Yes/No)	No
Track Closed (Yes/No)	No
Medium Description	WATER
Additional Medium Info	EUAYANILLA BAY
Community Impact (Yes/No)	No

Additional Information (help) (Incident ID: 47869)

Additional Info (1)	SHEEN SIZE 100 FT X 200 FT. RAINBOW SHEEN

Continuous Release (help)
All data fields in this section were blank.

Remedial Action (help)

Remedial Action	COMPANY CREWS DEPLOYING BOOMS AND USING SORBENT PADS.

Drilling Platform Details (help)
All data fields in this section were blank.

Fixed Object Details (help)

Structure Operating (Yes/No)	Yes

Mobile Incident (help)
All data fields in this section were blank.

Pipeline Details (help) (Incident ID: 47869)

Pipeline Above Ground	ABOVE

Railroad Incident (help)

Unknown: RAILROAD_HOTLINE	No
Grade Crossing (Yes/No)	No
Crossing Device Operational (Yes/No)	Yes
Brake Failure (Yes/No)	No

Storage Tank Details (help)

Tank Above Ground	ABOVE

Aircraft Details (help)
All data fields in this section were blank.

Vessel Incident (help)

Allision (Yes/No)	No

Weather (help) (Incident ID: 47869)
All data fields in this section were blank.

Material In Water (help)

Offshore (Yes/No)	No

Unknown Sheen Details (help)
All data fields in this section were blank.

Disused Fields (help)
All data fields in this section were blank.

Incident ID: 12596

Call Recordkeeping (help)

Incident ID Number	12596
Date Call Received	15-MAR-90
Date Call Complete	15-MAR-90
Call Taker	MEB7508
Call Type	Incident

Suspected Responsible Party (help) (Incident ID: 12596)

Resp. Last Name	CEDENO
Resp. First Name	OSCAR
Resp. Phone 1	8098484053
Resp. Phone Type 1	PRIMARY
Resp. Company	CHEMEX CORP.
Resp. Organization Type	PRIVATE ENTERPRISE
Resp. Address	PLAYA STATION
Resp. Street 1	BOX 30A
Resp. City	PONCE
Resp. State	PR: Puerto Rico
Resp. Zip Code	00734

Incident Description (help)

Incident Description	RAIL TANK CAR ON BARGE CHEM CAREBE / PROTECTIVE LINER IN RAIL CARBROKE AND MATERIAL CORRODED THROUGH THE WALL OF THE RAILCAR.
Incident Type	VESSEL
Incident Cause	EQUIPMENT FAILURE
Incident Date	14-MAR-90
Incident Occurred/ Discovered/ Planned	OCCURRED

Incident Location (help) (Incident ID: 12596)

Location Address	MARATHON PIPELINE CHAMPAI
City Near Location	PONCE
Location State	PR: Puerto Rico
Location County	UNKNOWN

Material (help)

Chris Code	HCL
Amount Of Material	150
Amount Of Material Units	GALLON(S)
Name of Material	HYDROCHLORIC ACID
Material Reached Water	YES
Amount In Water	0
Amount In Water Units	NONE

Impact Information (help)

Fire Involved (Yes/No)	No
Evacuations (Yes/No)	No
Property Damage (Yes/No)	No
Air Corridor Closed (Yes/No)	No
Waterway Closed (Yes/No)	No
Road Closed (Yes/No)	No
Major Artery (Yes/No)	No
Track Closed (Yes/No)	No
Medium Description	UNKNOWN
Additional Medium Info	MATERIAL SPILLED INTO CONTAINMENT DRUMS.
Community Impact (Yes/No)	No

Additional Information (help) (Incident ID: 12596)

Additional Info (1)	MATERIAL WAS COLLECTED INTO DRUMS AS IT WAS SPILLING.HAVE ALSO NOTIFIED THE ENV. QUALITY BOARD AND THE LCL COAST GUARD.

Continuous Release (help)
All data fields in this section were blank.

Remedial Action (help)

Remedial Action	LCL CG IS ONSCENE. CROWLEY ENVIRONMENTAL IS ONSCENE PERFORMINGCLEANUPS.

Drilling Platform Details (help)
All data fields in this section were blank.

Fixed Object Details (help)

Structure Operating (Yes/No)	Yes

Mobile Incident (help)
All data fields in this section were blank.

Pipeline Details (help) (Incident ID: 12596)

Pipeline Above Ground	ABOVE

Railroad Incident (help)

Unknown: RAILROAD_HOTLINE	No
Grade Crossing (Yes/No)	No
Crossing Device Operational (Yes/No)	Yes
Brake Failure (Yes/No)	No

Storage Tank Details (help)

Tank Above Ground	ABOVE

Aircraft Details (help)
All data fields in this section were blank.

Vessel Incident (help)

Allision (Yes/No)	No

Vessel Details (help) (Incident ID: 12596, waterborne vessel #1)

Vessel Aground (Yes/No)	No

Weather (help)
All data fields in this section were blank.

Material In Water (help)

Offshore (Yes/No)	No

Unknown Sheen Details (help)
All data fields in this section were blank.

Disused Fields (help)
All data fields in this section were blank.

Incident ID: 12505

Call Recordkeeping (help) (Incident ID: 12505)

Incident ID Number	12505
Date Call Received	14-MAR-90
Date Call Complete	14-MAR-90
Call Taker	SCB5470
Call Type	Incident

Suspected Responsible Party (help)

Resp. Last Name	SEDENO
Resp. First Name	OSCAR
Resp. Phone 1	8098484053
Resp. Phone Type 1	PRIMARY
Resp. Company	ARROWCHEM
Resp. Organization Type	PRIVATE ENTERPRISE
Resp. Address	UNKNOWN
Resp. City	PONCE
Resp. State	PR: Puerto Rico

Incident Description (help)

Incident Description	RR TANK CAR ON BOARD T/B PIONEER/UNK
Incident Type	VESSEL
Incident Date	14-MAR-90
Incident Occurred/ Discovered/ Planned	OCCURRED

Incident Location (help) (Incident ID: 12505)

Location Address	RT 460 AND RT 27-3
City Near Location	PONCE
Location State	PR: Puerto Rico
Location County	UNKNOWN

Material (help)

Chris Code	HCL

Amount Of Material	0
Name of Material	HYDROCHLORIC ACID
Material Reached Water	YES
Amount In Water	0

Impact Information (help)

Fire Involved (Yes/No)	No
Evacuations (Yes/No)	No
Property Damage (Yes/No)	No
Air Corridor Closed (Yes/No)	No
Waterway Closed (Yes/No)	No
Road Closed (Yes/No)	No
Major Artery (Yes/No)	No
Track Closed (Yes/No)	No
Medium Description	WATER
Additional Medium Info	ATLANTIC OCEAN
Community Impact (Yes/No)	No

Additional Information (help) (Incident ID: 12505)

Additional Info (1)	11 RR CARS ON BARGE PIONEER. TANK CAR CONTAINS 196,000 LBS OF HCLLEAKING 2/GAL MINUTE. WILL ALERT LANTAREA STRIKE TEAM

Continuous Release (help)
All data fields in this section were blank.

Remedial Action (help)

Remedial Action	MSO PUERTO RICO PERSONNEL ENROUTE. DUE O/S AT 2200.

Drilling Platform Details (help)
All data fields in this section were blank.

Fixed Object Details (help)

Structure Operating (Yes/No)	Yes

Mobile Incident (help)
All data fields in this section were blank.

Pipeline Details (help) (Incident ID: 12505)

Pipeline Above Ground	ABOVE

Railroad Incident (help)

Unknown: RAILROAD_HOTLINE	No
Grade Crossing (Yes/No)	No
Crossing Device Operational (Yes/No)	Yes
Brake Failure (Yes/No)	No

Storage Tank Details (help)

Tank Above Ground	ABOVE

Aircraft Details (help)
All data fields in this section were blank.

Vessel Incident (help)

Allision (Yes/No)	No

Vessel Details (help) (Incident ID: 12505, waterborne vessel #1)

Vessel Aground (Yes/No)	No

Weather (help)
All data fields in this section were blank.

Material In Water (help)

Offshore (Yes/No)	No

Unknown Sheen Details (help)
All data fields in this section were blank.

Disused Fields (help)
All data fields in this section were blank.

Total records for reporting year 1990: 4

Reporting Year: 1991

Incident ID: 78082

Call Recordkeeping (help) (Incident ID: 78082)

Incident ID Number	78082
Date Call Received	05-JUL-91
Date Call Complete	05-JUL-91
Call Taker	T_CARLIN
Call Type	Incident

Suspected Responsible Party (help)

Resp. Last Name	SETIAGO
Resp. First Name	PEDRO
Resp. Phone 1	8094373030
Resp. Phone Type 1	PRIMARY
Resp. Company	COMMONWEALTH REFINING CO
Resp. Organization Type	PRIVATE ENTERPRISE
Resp. Address	CORCO PETROL CHEMICAL
Resp. Street 1	COMPLEX
Resp. City	PONCE
Resp. State	PR: Puerto Rico
Resp. Zip Code	00731

Incident Description (help) (Incident ID: 78082)

Incident Description	GASOLINE STORAGE TANK HIT BY LIGHTING AND CAUGHT FIRE
Incident Type	FIXED
Incident Cause	NATURAL PHENOMENON
Incident Date	03-JUL-91
Incident Occurred/ Discovered/ Planned	OCCURRED

Incident Location (help)

Location Address	CORCO PETROL CHEMICAL
Location Street 1	COMPLEX
City Near Location	PONCE
Location State	PR: Puerto Rico
Location County	UNKNOWN

Location Zip Code	00731

Material (help)

Chris Code	GAT
Amount Of Material	1,000
Amount Of Material Units	BARREL(S)
Name of Material	UNLEADED GASOLINE:AUTOMOTIVE (4.23G PB/G
Material Reached Water	YES
Amount In Water	0
Amount In Water Units	NONE

Impact Information (help) (Incident ID: 78082)

Fire Involved (Yes/No)	No
Evacuations (Yes/No)	No
Property Damage (Yes/No)	No
Air Corridor Closed (Yes/No)	No
Waterway Closed (Yes/No)	No
Road Closed (Yes/No)	No
Major Artery (Yes/No)	No
Track Closed (Yes/No)	No
Medium Description	AIR
Additional Medium Info	AIR
Community Impact (Yes/No)	No

Additional Information (help)

Additional Info (1)	FIRE LASTED FOR FOUR HOURS

Continuous Release (help)
All data fields in this section were blank.

Remedial Action (help) (Incident ID: 78082)

Remedial Action	LC FD AND COMPANY FIRE DEPT PUT OUT FIRE.

Drilling Platform Details (help)
All data fields in this section were blank.

Fixed Object Details (help)

Structure Operating (Yes/No)	Yes

Mobile Incident (help)
All data fields in this section were blank.

Pipeline Details (help)

Pipeline Above Ground	ABOVE

Railroad Incident (help)

Unknown: RAILROAD_HOTLINE	No
Grade Crossing (Yes/No)	No
Crossing Device Operational (Yes/No)	Yes
Brake Failure (Yes/No)	No

Storage Tank Details (help) (Incident ID: 78082)

Tank Above Ground	ABOVE

Aircraft Details (help)
All data fields in this section were blank.

Vessel Incident (help)

Allision (Yes/No)	No

Weather (help)
All data fields in this section were blank.

Material In Water (help)

Offshore (Yes/No)	No

Unknown Sheen Details (help)
All data fields in this section were blank.

Disused Fields (help) (Incident ID: 78082)
All data fields in this section were blank.

Incident ID: 73245

Call Recordkeeping (help)

Incident ID Number	73245

Date Call Received	24-MAY-91
Date Call Complete	24-MAY-91
Call Taker	EJB2642
Call Type	Incident

Suspected Responsible Party (help)

Resp. Last Name	GONZALEZ
Resp. First Name	WILLIAM
Resp. Phone 1	8098402626
Resp. Phone Type 1	PRIMARY
Resp. Company	UNION CARBIDE
Resp. Organization Type	PRIVATE ENTERPRISE
Resp. Address	HIGHWAY 2
Resp. City	PONCE
Resp. State	PR: Puerto Rico
Resp. Zip Code	00731

Incident Description (help) (Incident ID: 73245)

Incident Description	EFFLUENT SYSTEM / UNKNOWN
Incident Type	FIXED
Incident Date	24-MAY-91
Incident Occurred/ Discovered/ Planned	DISCOVERED

Incident Location (help)

Location Address	HIGHWAY 2
City Near Location	PONCE
Location State	PR: Puerto Rico
Location County	UNKNOWN
Location Zip Code	00731

Material (help)

Chris Code	CRF
Amount Of Material	380,000
Amount Of Material Units	GALLON(S)

Name of Material	CHLOROFORM 65 PPB
Material Reached Water	YES
Amount In Water	380,000
Amount In Water Units	GALLON(S)

Impact Information (help) (Incident ID: 73245)

Fire Involved (Yes/No)	No
Evacuations (Yes/No)	No
Property Damage (Yes/No)	No
Air Corridor Closed (Yes/No)	No
Waterway Closed (Yes/No)	No
Road Closed (Yes/No)	No
Major Artery (Yes/No)	No
Track Closed (Yes/No)	No
Medium Description	WATER
Additional Medium Info	GUAYANILLA BAY
Community Impact (Yes/No)	No

Additional Information (help)

Additional Info (1)	INCIDENT OCCURED 01 APR 91, RESULTS FROM THE SAMPLE RETURNED ON24 MAY 91

Continuous Release (help)
All data fields in this section were blank.

Remedial Action (help) (Incident ID: 73245)

Remedial Action	NONE

Drilling Platform Details (help)
All data fields in this section were blank.

Fixed Object Details (help)

Structure Operating (Yes/No)	Yes

Mobile Incident (help)
All data fields in this section were blank.

Pipeline Details (help)

Pipeline Above Ground	ABOVE

Railroad Incident (help)

Unknown: RAILROAD_HOTLINE	No
Grade Crossing (Yes/No)	No
Crossing Device Operational (Yes/No)	Yes
Brake Failure (Yes/No)	No

Storage Tank Details (help) (Incident ID: 73245)

Tank Above Ground	ABOVE

Aircraft Details (help)
All data fields in this section were blank.

Vessel Incident (help)

Allision (Yes/No)	No

Weather (help)
All data fields in this section were blank.

Material In Water (help)

Offshore (Yes/No)	No

Unknown Sheen Details (help)
All data fields in this section were blank.

Disused Fields (help) (Incident ID: 73245)
All data fields in this section were blank.

Total records for reporting year 1991: 2

Reporting Year: 1992

Incident ID: 145160

Call Recordkeeping (help)

Incident ID Number	145160
Date Call Received	17-NOV-92

Date Call Complete	17-NOV-92
Call Taker	DMC7004
Call Type	Incident

Suspected Responsible Party (help)

Resp. Last Name	SANTIAGO
Resp. First Name	PEDRO
Resp. Phone 1	8098433030
Resp. Phone Type 1	PRIMARY
Resp. Company	COMMONWEALTH OIL REFINING
Resp. Organization Type	PRIVATE ENTERPRISE
Resp. Address	CORCO PETRO COMPLEX
Resp. City	PONCE
Resp. State	PR: Puerto Rico
Resp. Zip Code	00731

Incident Description (help) (Incident ID: 145160)

Incident Description	RUPTURED PIPELINE
Incident Type	FIXED
Incident Cause	EQUIPMENT FAILURE
Incident Date	14-NOV-92
Incident Occurred/ Discovered/ Planned	OCCURRED

Incident Location (help)

Location Address	CORCO PETRO COMPLEX
City Near Location	PONCE
Location State	PR: Puerto Rico
Location County	UNKNOWN
Location Zip Code	00731

Material (help)

Chris Code	ODS
Amount Of Material	20
Amount Of Material Units	GALLON(S)

Name of Material	OIL: DIESEL
Material Reached Water	YES
Amount In Water	20
Amount In Water Units	GALLON(S)

Impact Information (help) (Incident ID: 145160)

Fire Involved (Yes/No)	No
Evacuations (Yes/No)	No
Property Damage (Yes/No)	No
Air Corridor Closed (Yes/No)	No
Waterway Closed (Yes/No)	No
Road Closed (Yes/No)	No
Major Artery (Yes/No)	No
Track Closed (Yes/No)	No
Medium Description	WATER
Additional Medium Info	GUALLANIYA BAY
Community Impact (Yes/No)	No

Additional Information (help)

Additional Info (1)	SHEEN SIZE: 100 SQUARE FT

Continuous Release (help)
All data fields in this section were blank.

Remedial Action (help) (Incident ID: 145160)

Remedial Action	DEPLOYED BOOMS AND SORBENTS

Drilling Platform Details (help)
All data fields in this section were blank.

Fixed Object Details (help)

Structure Operating (Yes/No)	Yes

Mobile Incident (help)
All data fields in this section were blank.

Pipeline Details (help)

Pipeline Above Ground	ABOVE

Railroad Incident (help)

Unknown: RAILROAD_HOTLINE	No
Grade Crossing (Yes/No)	No
Crossing Device Operational (Yes/No)	Yes
Brake Failure (Yes/No)	No

Storage Tank Details (help) (Incident ID: 145160)

Tank Above Ground	ABOVE

Aircraft Details (help)
All data fields in this section were blank.

Vessel Incident (help)

Allision (Yes/No)	No

Weather (help)
All data fields in this section were blank.

Material In Water (help)

Offshore (Yes/No)	No

Unknown Sheen Details (help)
All data fields in this section were blank.

Disused Fields (help) (Incident ID: 145160)
All data fields in this section were blank.

Total records for reporting year 1992: 1

Reporting Year: 1993

Incident ID: 160981

Call Recordkeeping (help)

Incident ID Number	160981
Date Call Received	06-MAR-93

Date Call Complete	06-MAR-93
Call Taker	DEY0950
Call Type	Incident

Suspected Responsible Party (help)

Resp. Last Name	RIVERA
Resp. First Name	LOUIS
Resp. Phone 1	8093811593
Resp. Phone Type 1	PRIMARY

Incident Description (help) (Incident ID: 160981)

Incident Description	27' PLEASURE CRAFT / SUNK
Incident Type	VESSEL
Incident Cause	OTHER
Incident Date	06-MAR-93
Incident Occurred/ Discovered/ Planned	OCCURRED

Incident Location (help)

Location Address	5 MILES OF SOUTH
City Near Location	PONCE
Location State	PR: Puerto Rico
Location County	UNKNOWN

Material (help)

Chris Code	GAT
Amount Of Material	110
Amount Of Material Units	GALLON(S)
Name of Material	GASOLINE: AUTOMOTIVE (4.23G PB/G
Material Reached Water	YES
Amount In Water	110
Amount In Water Units	GALLON(S)

Impact Information (help) (Incident ID: 160981)

Fire Involved (Yes/No)	No
Evacuations (Yes/No)	No

Property Damage (Yes/No)	No
Medium Description	WATER
Additional Medium Info	CARRIBEAN SEA

Additional Information (help)
All data fields in this section were blank.

Continuous Release (help)
All data fields in this section were blank.

Remedial Action (help)

Remedial Action	NONE

Drilling Platform Details (help)
All data fields in this section were blank.

Fixed Object Details (help) (Incident ID: 160981)

Structure Operating (Yes/No)	Yes

Mobile Incident (help)
All data fields in this section were blank.

Pipeline Details (help)

Pipeline Above Ground	ABOVE

Railroad Incident (help)

Unknown: RAILROAD_HOTLINE	No
Grade Crossing (Yes/No)	No
Crossing Device Operational (Yes/No)	Yes
Brake Failure (Yes/No)	No

Storage Tank Details (help)

Tank Above Ground	ABOVE

Aircraft Details (help) (Incident ID: 160981)
All data fields in this section were blank.

Vessel Incident (help)

Allision (Yes/No)	No

Vessel Details (help)

Vessel Aground (Yes/No)	No

Weather (help)
All data fields in this section were blank.

Material In Water (help)
All data fields in this section were blank.

Unknown Sheen Details (help)
All data fields in this section were blank.

Disused Fields (help) (Incident ID: 160981)
All data fields in this section were blank.

Incident ID: 187481

Call Recordkeeping (help)

Incident ID Number	187481
Date Call Received	20-JUL-93
Date Call Complete	20-JUL-93
Call Taker	TWE9738
Call Type	Incident

Suspected Responsible Party (help)

Resp. Last Name	SMITHWICK
Resp. First Name	AUDLEY
Resp. Phone 1	3053597760
Resp. Phone Type 1	PRIMARY
Resp. Company	CARNIVAL AIRLINES
Resp. Organization Type	PRIVATE ENTERPRISE
Resp. Address	1203 SW 40TH ST
Resp. City	FT LAUDERDALE
Resp. State	FL: Florida
Resp. Zip Code	33315

Incident Description (help) (Incident ID: 187481)

Incident Description	FUEL TANKS ON 727-200 AIRCRAFT / PILOT ENCOUNTERED MECHANICAL PROBLEMSWITH LANDING GEAR ON TAKEOFF AND WAS FORCED TO DUMP 5500 LBS OF FUEL
Incident Type	AIRCRAFT
Incident Cause	OTHER
Incident Date	20-JUL-93
Incident Occurred/ Discovered/ Planned	OCCURRED

Incident Location (help)

Location Address	INHAM INTERSECTION
Location Street 1	30 MI N OF AGUDILA
City Near Location	PONCE
Location State	PR: Puerto Rico
Location County	UNKNOWN
Distance From City	30
Distance From City Units	MI
Direction From City	N

Material (help)

Chris Code	JPO
Amount Of Material	5,500
Amount Of Material Units	POUND(S)
Name of Material	JET FUEL: JP-1 (KEROSENE)
Material Reached Water	YES
Amount In Water	5,500
Amount In Water Units	POUND(S)

Impact Information (help) (Incident ID: 187481)

Fire Involved (Yes/No)	No
Evacuations (Yes/No)	No
Property Damage (Yes/No)	No
Medium Description	WATER
Additional Medium Info	ATLANTIC OCEAN

Additional Information (help)
All data fields in this section were blank.

Continuous Release (help)
All data fields in this section were blank.

Remedial Action (help)

Remedial Action	TIME DURATION OF RELEASE 2 MIN AT ALTITUDE OF 3000 FT

Drilling Platform Details (help)
All data fields in this section were blank.

Fixed Object Details (help) (Incident ID: 187481)

Structure Operating (Yes/No)	Yes

Mobile Incident (help)
All data fields in this section were blank.

Pipeline Details (help)

Pipeline Above Ground	ABOVE

Railroad Incident (help)

Unknown: RAILROAD_HOTLINE	No
Grade Crossing (Yes/No)	No
Crossing Device Operational (Yes/No)	Yes
Brake Failure (Yes/No)	No

Storage Tank Details (help)

Tank Above Ground	ABOVE

Aircraft Details (help) (Incident ID: 187481)
All data fields in this section were blank.

Vessel Incident (help)

Allision (Yes/No)	No

Weather (help)
All data fields in this section were blank.

Material In Water (help)

All data fields in this section were blank.

Unknown Sheen Details (help)
All data fields in this section were blank.

Disused Fields (help)
All data fields in this section were blank.

Incident ID: 178227

Call Recordkeeping (help) (Incident ID: 178227)

Incident ID Number	178227
Date Call Received	04-JUN-93
Date Call Complete	04-JUN-93
Call Taker	BBS8384
Call Type	Incident

Suspected Responsible Party (help)

Resp. Last Name	RAMOS
Resp. First Name	RAMON
Resp. Phone 1	8098433030
Resp. Phone Type 1	PRIMARY
Resp. Company	COMMONWEALTH OIL REFINING
Resp. Organization Type	PRIVATE ENTERPRISE
Resp. Address	CORCO PETRO COMPLEX
Resp. City	PONCE
Resp. State	PR: Puerto Rico
Resp. Zip Code	00731

Incident Description (help) (Incident ID: 178227)

Incident Description	TRANSFER LINE/GASKET FAILED
Incident Type	FIXED
Incident Cause	EQUIPMENT FAILURE
Incident Date	04-JUN-93
Incident Occurred/ Discovered/ Planned	OCCURRED

Incident Location (help)

Location Address	CORCO PETRO COMPLEX
City Near Location	PONCE
Location State	PR: Puerto Rico
Location County	UNKNOWN
Location Zip Code	00731

Material (help)

Chris Code	OTH
Amount Of Material	5
Amount Of Material Units	GALLON(S)
Name of Material	OTHER OIL (IFO 180)
Material Reached Water	YES
Amount In Water	5
Amount In Water Units	GALLON(S)

Impact Information (help) (Incident ID: 178227)

Fire Involved (Yes/No)	No
Evacuations (Yes/No)	No
Property Damage (Yes/No)	No
Air Corridor Closed (Yes/No)	No
Waterway Closed (Yes/No)	No
Road Closed (Yes/No)	No
Major Artery (Yes/No)	No
Track Closed (Yes/No)	No
Medium Description	WATER
Additional Medium Info	GUAYANILLA BAY
Community Impact (Yes/No)	No

Additional Information (help)

Additional Info (1)	SHEEN SIZE: NOT DETERMINED DUE TO DARKNESS

Continuous Release (help)

All data fields in this section were blank.

Remedial Action (help) (Incident ID: 178227)

Remedial Action	BOOMED AND RECOVERED WITH ABSORBENTS

Drilling Platform Details (help)
All data fields in this section were blank.

Fixed Object Details (help)

Structure Operating (Yes/No)	Yes

Mobile Incident (help)
All data fields in this section were blank.

Pipeline Details (help)

Pipeline Above Ground	ABOVE

Railroad Incident (help)

Unknown: RAILROAD_HOTLINE	No
Grade Crossing (Yes/No)	No
Crossing Device Operational (Yes/No)	Yes
Brake Failure (Yes/No)	No

Storage Tank Details (help) (Incident ID: 178227)

Tank Above Ground	ABOVE

Aircraft Details (help)
All data fields in this section were blank.

Vessel Incident (help)

Allision (Yes/No)	No

Weather (help)
All data fields in this section were blank.

Material In Water (help)

Offshore (Yes/No)	No

Unknown Sheen Details (help)
All data fields in this section were blank.

Disused Fields (help) (Incident ID: 178227)
All data fields in this section were blank.

Incident ID: 212255

Call Recordkeeping (help)

Incident ID Number	212255
Date Call Received	12-DEC-93
Date Call Complete	12-DEC-93
Call Taker	MCL4924
Call Type	Incident

Suspected Responsible Party (help)

Resp. Phone 1	8098423000
Resp. Phone Type 1	PRIMARY
Resp. Company	PONCE CEMENT
Resp. Organization Type	PRIVATE ENTERPRISE
Resp. Address	QUINTAS DEL SUR
Resp. City	PONCE
Resp. State	PR: Puerto Rico

Incident Description (help) (Incident ID: 212255)

Incident Description	UNKNOWN/UNKNOWNA WHITE MIST IS COMING FROM PONCE CEMENT
Incident Type	UNKNOWN SHEEN
Incident Date	12-DEC-93
Incident Occurred/ Discovered/ Planned	DISCOVERED

Incident Location (help)

Location Address	9M6
City Near Location	PONCE
Location State	PR: Puerto Rico
Location County	UNKNOWN
Location Zip Code	00731

Material (help)

Chris Code	UNK
Amount Of Material	0
Name of Material	UNKNOWN MATERIAL
Material Reached Water	YES
Amount In Water	0

Impact Information (help) (Incident ID: 212255)

Fire Involved (Yes/No)	No
Evacuations (Yes/No)	No
Property Damage (Yes/No)	No
Air Corridor Closed (Yes/No)	No
Waterway Closed (Yes/No)	No
Road Closed (Yes/No)	No
Major Artery (Yes/No)	No
Track Closed (Yes/No)	No
Medium Description	AIR
Additional Medium Info	ATMOSPHERE
Community Impact (Yes/No)	No

Additional Information (help)

Additional Info (1)	CALLER REPORTS A WHITE CLOUD IN THE AIR AND IT IS MAKING HER SICKTHE MOUNTAINS CANNOT BE SEEN BECAUSE OF THIS MIST FROM PONCE CEMENT

Continuous Release (help)
All data fields in this section were blank.

Remedial Action (help) (Incident ID: 212255)

Remedial Action	NONE

Drilling Platform Details (help)
All data fields in this section were blank.

Fixed Object Details (help)

Structure Operating (Yes/No)	Yes

Mobile Incident (help)
All data fields in this section were blank.

Pipeline Details (help)

Pipeline Above Ground	ABOVE

Railroad Incident (help)

Unknown: RAILROAD_HOTLINE	No
Grade Crossing (Yes/No)	No
Crossing Device Operational (Yes/No)	Yes
Brake Failure (Yes/No)	No

Storage Tank Details (help) (Incident ID: 212255)

Tank Above Ground	ABOVE

Aircraft Details (help)
All data fields in this section were blank.

Vessel Incident (help)

Allision (Yes/No)	No

Weather (help)
All data fields in this section were blank.

Material In Water (help)

Offshore (Yes/No)	Yes

Unknown Sheen Details (help)
All data fields in this section were blank.

Disused Fields (help) (Incident ID: 212255)
All data fields in this section were blank.

Total records for reporting year 1993: 4

Reporting Year: 1994

Incident ID: 267401

Call Recordkeeping (help)

Incident ID Number	267401

Date Call Received	28-OCT-94
Date Call Complete	28-OCT-94
Call Taker	KBC6513
Call Type	Incident

Suspected Responsible Party (help)

Resp. Last Name	RUIZ
Resp. First Name	JAVIER
Resp. Phone 1	8098417775
Resp. Phone Type 1	PRIMARY
Resp. Company	BFI
Resp. Organization Type	PRIVATE ENTERPRISE
Resp. Address	POB 7104
Resp. City	PONCE
Resp. State	PR: Puerto Rico
Resp. Zip Code	00732

Incident Description (help) (Incident ID: 267401)

Incident Description	SERVICE BLDG TANK//AUTOMATIC SYSTEM DID NOT SHUT OFF
Incident Type	FIXED
Incident Cause	EQUIPMENT FAILURE
Incident Date	28-OCT-94
Incident Occurred/ Discovered/ Planned	DISCOVERED

Incident Location (help)

Location Address	SANITARY LANDFILL
Location Street 1	BARAMAYA FINAL AVE
Location Street 2	BARRIO LA COTORRA
City Near Location	PONCE
Location State	PR: Puerto Rico
Location County	UNKNOWN
Location Zip Code	00732

Material (help)

Chris Code	OTD
Amount Of Material	55
Amount Of Material Units	GALLON(S)
Name of Material	OIL, FUEL: NO. 2-D
Material Reached Water	YES
Amount In Water	0

Impact Information (help) (Incident ID: 267401)

Fire Involved (Yes/No)	No
Evacuations (Yes/No)	No
Property Damage (Yes/No)	No
Medium Description	LAND
Additional Medium Info	SOIL

Additional Information (help)
All data fields in this section were blank.

Continuous Release (help)
All data fields in this section were blank.

Remedial Action (help)

Remedial Action	LESS THAN ONE GALLON REACHED STORM WATER SYSTEM AND ABSORBED BY SOILREMOVED AFFECTED SOIL//NONE WENT INTO PIPES

Drilling Platform Details (help)
All data fields in this section were blank.

Fixed Object Details (help) (Incident ID: 267401)

Structure Operating (Yes/No)	Yes

Mobile Incident (help)
All data fields in this section were blank.

Pipeline Details (help)

Pipeline Above Ground	ABOVE

Railroad Incident (help)

Unknown: RAILROAD_HOTLINE	No
Grade Crossing (Yes/No)	No
Crossing Device Operational (Yes/No)	Yes
Brake Failure (Yes/No)	No

Storage Tank Details (help)

Tank Above Ground	ABOVE

Aircraft Details (help) (Incident ID: 267401)
All data fields in this section were blank.

Vessel Incident (help)

Allision (Yes/No)	No

Weather (help)
All data fields in this section were blank.

Material In Water (help)
All data fields in this section were blank.

Unknown Sheen Details (help)
All data fields in this section were blank.

Disused Fields (help)
All data fields in this section were blank.

Total records for reporting year 1994: 1

Reporting Year: 1995

Incident ID: 286293

Call Recordkeeping (help) (Incident ID: 286293)

Incident ID Number	286293
Date Call Received	09-APR-95
Date Call Complete	09-APR-95
Call Taker	MAL9764
Call Type	Incident

Suspected Responsible Party (help)

Resp. Last Name	MALDONADO
Resp. First Name	WANDA
Resp. Phone 1	8092595705
Resp. Phone Type 1	PRIMARY
Resp. Company	PRASA
Resp. Organization Type	STATE GOVERNMENT
Resp. Address	PO BOX 7066
Resp. Street 1	BOOBRERO STATION
Resp. City	PONCE
Resp. State	PR: Puerto Rico
Resp. Zip Code	00731

Incident Description (help) (Incident ID: 286293)

Incident Description	2000 LB CYLINDER OF CHLORINE LEAKED FROM THE VALVE
Incident Type	FIXED
Incident Cause	EQUIPMENT FAILURE
Incident Date	09-APR-95
Incident Occurred/ Discovered/ Planned	DISCOVERED

Incident Location (help)

Location Address	11 NUEVE
Location Street 1	PONCE WATER TREATMENT FAC
City Near Location	PONCE
Location State	PR: Puerto Rico
Location County	UNKNOWN

Material (help)

Chris Code	CLX
Amount Of Material	250
Amount Of Material Units	POUND(S)
Name of Material	CHLORINE

Material Reached Water	YES
Amount In Water	0
Amount In Water Units	NONE

Impact Information (help) (Incident ID: 286293)

Fire Involved (Yes/No)	No
Evacuations (Yes/No)	No
Property Damage (Yes/No)	No
Air Corridor Closed (Yes/No)	No
Waterway Closed (Yes/No)	No
Road Closed (Yes/No)	No
Major Artery (Yes/No)	No
Track Closed (Yes/No)	No
Medium Description	AIR
Additional Medium Info	ATMOSPHERE
Community Impact (Yes/No)	No

Additional Information (help)

Additional Info (1)	WILL NOTIFY: PR DEFENSA CIVIL

Continuous Release (help)
All data fields in this section were blank.

Remedial Action (help) (Incident ID: 286293)

Remedial Action	RELEASE DISSIPATED

Drilling Platform Details (help)
All data fields in this section were blank.

Fixed Object Details (help)

Structure Operating (Yes/No)	Yes

Mobile Incident (help)
All data fields in this section were blank.

Pipeline Details (help)

Pipeline Above Ground	ABOVE

Railroad Incident (help)

Unknown: RAILROAD_HOTLINE	No
Grade Crossing (Yes/No)	No
Crossing Device Operational (Yes/No)	Yes
Brake Failure (Yes/No)	No

Storage Tank Details (help) (Incident ID: 286293)

Tank Above Ground	ABOVE

Aircraft Details (help)
All data fields in this section were blank.

Vessel Incident (help)

Allision (Yes/No)	No

Weather (help)
All data fields in this section were blank.

Material In Water (help)

Offshore (Yes/No)	No

Unknown Sheen Details (help)
All data fields in this section were blank.

Disused Fields (help) (Incident ID: 286293)
All data fields in this section were blank.

Incident ID: 293058

Call Recordkeeping (help)

Incident ID Number	293058
Date Call Received	26-MAY-95
Date Call Complete	26-MAY-95
Call Taker	SME9183
Call Type	Incident

Suspected Responsible Party (help)
All data fields in this section were blank.

Incident Description (help)

Incident Description	COAST GUARD AIRCRAFT OBSERVED VESSEL PUMPING BILGESSHEEN SIZE: 1MI LONG, RAINBOW IN COLOR
Incident Type	VESSEL
Incident Cause	DUMPING
Incident Date	26-MAY-95
Incident Occurred/ Discovered/ Planned	OCCURRED

Incident Location (help) (Incident ID: 293058)

City Near Location	PONCE
Location State	PR: Puerto Rico
Location County	UNKNOWN
Distance From City	5
Distance From City Units	MI
Latitude (Degrees)	17
Latitude (Minutes)	50
Latitude (Quadrant)	N
Longitude (Degrees)	66
Longitude (Minutes)	34
Longitude (Quadrant)	W

Material (help)

Chris Code	OUN
Amount Of Material	0
Name of Material	UNKNOWN OIL
Material Reached Water	YES
Amount In Water	0

Impact Information (help) (Incident ID: 293058)

Fire Involved (Yes/No)	No
Evacuations (Yes/No)	No
Property Damage (Yes/No)	No
Air Corridor Closed (Yes/No)	No
Road Closed (Yes/No)	No

Medium Description	WATER
Additional Medium Info	CARABBEAN SEA

Additional Information (help)
All data fields in this section were blank.

Continuous Release (help)
All data fields in this section were blank.

Remedial Action (help)

Remedial Action	POLLUTION INVESTIGATORS ON SCENE TO INVESTIGATE AND LOCATE VESSEL

Drilling Platform Details (help) (Incident ID: 293058)
All data fields in this section were blank.

Fixed Object Details (help)

Structure Operating (Yes/No)	Yes

Mobile Incident (help)
All data fields in this section were blank.

Pipeline Details (help)

Pipeline Above Ground	ABOVE

Railroad Incident (help)

Unknown: RAILROAD_HOTLINE	No
Grade Crossing (Yes/No)	No
Crossing Device Operational (Yes/No)	Yes
Brake Failure (Yes/No)	No

Storage Tank Details (help) (Incident ID: 293058)

Tank Above Ground	ABOVE

Aircraft Details (help)
All data fields in this section were blank.

Vessel Incident (help)

Allision (Yes/No)	No

Vessel Details (help)

Vessel Aground (Yes/No)	No

Weather (help)
All data fields in this section were blank.

Material In Water (help)
All data fields in this section were blank.

Unknown Sheen Details (help) (Incident ID: 293058)
All data fields in this section were blank.

Disused Fields (help)
All data fields in this section were blank.

Incident ID: 289097

Call Recordkeeping (help)

Incident ID Number	289097
Date Call Received	28-APR-95
Date Call Complete	28-APR-95
Call Taker	SME9183
Call Type	Incident

Suspected Responsible Party (help)
All data fields in this section were blank.

Incident Description (help) (Incident ID: 289097)

Incident Description	UNKNOWN / UNKNOWN SHEEN SIGHTING, SHEEN SIZE: 1 ACRE IN DIAMETER
Incident Type	VESSEL
Incident Date	28-APR-95
Incident Occurred/ Discovered/ Planned	DISCOVERED

Incident Location (help)

Location Address	PONCE YATCH CLUB MARINA
City Near Location	PONCE

Location State	PR: Puerto Rico
Location County	UNKNOWN
Location Zip Code	00731
Latitude (Degrees)	17
Latitude (Minutes)	58
Latitude (Seconds)	2
Latitude (Quadrant)	N
Longitude (Degrees)	66
Longitude (Minutes)	37
Longitude (Seconds)	1
Longitude (Quadrant)	W

Material (help) (Incident ID: 289097, released material #1: WASTE OIL)

Chris Code	OWA
Amount Of Material	10
Amount Of Material Units	GALLON(S)
Name of Material	WASTE OIL
Material Reached Water	YES
Amount In Water	10
Amount In Water Units	GALLON(S)

Impact Information (help)

Fire Involved (Yes/No)	No
Evacuations (Yes/No)	No
Property Damage (Yes/No)	No
Medium Description	WATER
Additional Medium Info	CARIBBIAN SEA

Additional Information (help)
All data fields in this section were blank.

Continuous Release (help) (Incident ID: 289097)
All data fields in this section were blank.

Remedial Action (help)

Remedial	SECURED//PONCE YATCH CLUB IS USING BOOMING AND

Action	ABSORBENTS TO CLEANUP

Drilling Platform Details (help)
All data fields in this section were blank.

Fixed Object Details (help)

Structure Operating (Yes/No)	Yes

Mobile Incident (help)
All data fields in this section were blank.

Pipeline Details (help)

Pipeline Above Ground	ABOVE

Railroad Incident (help) (Incident ID: 289097)

Unknown: RAILROAD_HOTLINE	No
Grade Crossing (Yes/No)	No
Crossing Device Operational (Yes/No)	Yes
Brake Failure (Yes/No)	No

Storage Tank Details (help)

Tank Above Ground	ABOVE

Aircraft Details (help)
All data fields in this section were blank.

Vessel Incident (help)

Allision (Yes/No)	No

Vessel Details (help)

Vessel Aground (Yes/No)	No

Weather (help) (Incident ID: 289097)
All data fields in this section were blank.

Material In Water (help)
All data fields in this section were blank.

Unknown Sheen Details (help)
All data fields in this section were blank.

Disused Fields (help)
All data fields in this section were blank.

Incident ID: 305788

Call Recordkeeping (help)

Incident ID Number	305788
Date Call Received	30-AUG-95
Date Call Complete	30-AUG-95
Call Taker	ANR8149
Call Type	Incident

Suspected Responsible Party (help) (Incident ID: 305788)
All data fields in this section were blank.

Incident Description (help)

Incident Description	UNKNOWN / UNKNOWN SHEEN SIGHTING, SHEEN SIZE:50 X 25 FT/COLOR:RAINBOW
Incident Type	UNKNOWN SHEEN
Incident Date	30-AUG-95
Incident Occurred/ Discovered/ Planned	DISCOVERED

Incident Location (help)

Location Address	PONCE BAY
Location Street 1	PONCE PIER 8
City Near Location	PONCE
Location State	PR: Puerto Rico
Location County	UNKNOWN

Material (help)

Chris Code	OUN
Amount Of Material	0
Name of Material	UNKNOWN OIL
Material Reached Water	YES
Amount In Water	0

Impact Information (help) (Incident ID: 305788)

Fire Involved (Yes/No)	No
Evacuations (Yes/No)	No
Property Damage (Yes/No)	No
Air Corridor Closed (Yes/No)	No
Waterway Closed (Yes/No)	No
Road Closed (Yes/No)	No
Major Artery (Yes/No)	No
Track Closed (Yes/No)	No
Medium Description	WATER
Additional Medium Info	PONCE BAY
Community Impact (Yes/No)	No

Additional Information (help)
All data fields in this section were blank.

Continuous Release (help)
All data fields in this section were blank.

Remedial Action (help) (Incident ID: 305788)

Remedial Action	COAST GUARD IS ON SCENE

Drilling Platform Details (help)
All data fields in this section were blank.

Fixed Object Details (help)

Structure Operating (Yes/No)	Yes

Mobile Incident (help)
All data fields in this section were blank.

Pipeline Details (help)

Pipeline Above Ground	ABOVE

Railroad Incident (help)

Unknown: RAILROAD_HOTLINE	No
Grade Crossing (Yes/No)	No

Crossing Device Operational (Yes/No)	Yes
Brake Failure (Yes/No)	No

Storage Tank Details (help) (Incident ID: 305788)

Tank Above Ground	ABOVE

Aircraft Details (help)
All data fields in this section were blank.

Vessel Incident (help)

Allision (Yes/No)	No

Weather (help)
All data fields in this section were blank.

Material In Water (help)

Offshore (Yes/No)	Yes

Unknown Sheen Details (help)
All data fields in this section were blank.

Disused Fields (help) (Incident ID: 305788)
All data fields in this section were blank.

Incident ID: 305903

Call Recordkeeping (help)

Incident ID Number	305903
Date Call Received	31-AUG-95
Date Call Complete	31-AUG-95
Call Taker	DAS4418
Call Type	Incident

Suspected Responsible Party (help)

Resp. Company	M/V AUTHOR

Incident Description (help)

Incident Description	M/V AUTHOR / WHILE PUMPING OUT A BILGE

	MATERIALS WERE RELEASED
Incident Type	VESSEL
Incident Cause	OPERATOR ERROR
Incident Date	30-AUG-95
Incident Occurred/ Discovered/ Planned	OCCURRED

Incident Location (help) (Incident ID: 305903)

Location Address	PIER 8
City Near Location	PONCE
Location State	PR: Puerto Rico
Location County	UNKNOWN

Material (help)

Chris Code	OWA
Amount Of Material	200
Amount Of Material Units	GALLON(S)
Name of Material	WASTE OIL
Material Reached Water	YES
Amount In Water	200
Amount In Water Units	GALLON(S)

Impact Information (help)

Fire Involved (Yes/No)	No
Evacuations (Yes/No)	No
Property Damage (Yes/No)	No
Air Corridor Closed (Yes/No)	No
Road Closed (Yes/No)	No
Medium Description	WATER
Additional Medium Info	PONCE HARBOR

Additional Information (help) (Incident ID: 305903)
All data fields in this section were blank.

Continuous Release (help)
All data fields in this section were blank.

Remedial Action (help)

Remedial Action	SECURED / CONTRACTOR PERFORMED CLEANUP

Drilling Platform Details (help)
All data fields in this section were blank.

Fixed Object Details (help)

Structure Operating (Yes/No)	Yes

Mobile Incident (help)
All data fields in this section were blank.

Pipeline Details (help) (Incident ID: 305903)

Pipeline Above Ground	ABOVE

Railroad Incident (help)

Unknown: RAILROAD_HOTLINE	No
Grade Crossing (Yes/No)	No
Crossing Device Operational (Yes/No)	Yes
Brake Failure (Yes/No)	No

Storage Tank Details (help)

Tank Above Ground	ABOVE

Aircraft Details (help)
All data fields in this section were blank.

Vessel Incident (help)

Allision (Yes/No)	No

Vessel Details (help) (Incident ID: 305903, waterborne vessel #1)

Vessel Aground (Yes/No)	No

Weather (help)
All data fields in this section were blank.

Material In Water (help)
All data fields in this section were blank.

Unknown Sheen Details (help)

All data fields in this section were blank.

Disused Fields (help)
All data fields in this section were blank.

Total records for reporting year 1995: 5

Reporting Year: 1996

Incident ID: 333634

Call Recordkeeping (help) (Incident ID: 333634)

Incident ID Number	333634
Date Call Received	28-MAR-96
Date Call Complete	28-MAR-96
Call Taker	SMM9183
Call Type	Incident

Suspected Responsible Party (help)

Resp. Last Name	COLON
Resp. First Name	HECTOR
Resp. Phone 1	8098489000
Resp. Phone Type 1	PRIMARY
Resp. Company	LUIS AYALA CO
Resp. Organization Type	PRIVATE ENTERPRISE
Resp. Address	SANTIAGO DELOS CABALLEIOS
Resp. Street 1	AVE
Resp. City	PONCE
Resp. State	PR: Puerto Rico
Resp. Zip Code	00732

Incident Description (help) (Incident ID: 333634)

Incident Description	20FT TRANSPORTAION CONTIANER HOLDING 26 55GAL DRUMS LEAKING DUE TOUNKNOWN CAUSE
Incident Type	FIXED

Incident Date	28-MAR-96
Incident Occurred/ Discovered/ Planned	DISCOVERED

Incident Location (help)

Location Address	SANTIAGO DELOS CABALLEIOS
Location Street 1	AVE / PIER 8
City Near Location	PONCE
Location State	PR: Puerto Rico
Location County	UNKNOWN
Location Zip Code	00732

Material (help)

Chris Code	SFA
Amount Of Material	3
Amount Of Material Units	GALLON(S)
Name of Material	SULFURIC ACID
Material Reached Water	YES
Amount In Water	0
Amount In Water Units	NONE

Impact Information (help) (Incident ID: 333634)

Fire Involved (Yes/No)	No
Evacuations (Yes/No)	No
Property Damage (Yes/No)	No
Air Corridor Closed (Yes/No)	No
Road Closed (Yes/No)	No
Medium Description	LAND
Additional Medium Info	CONCRETE

Additional Information (help)
All data fields in this section were blank.

Continuous Release (help)
All data fields in this section were blank.

Remedial Action (help)

Remedial Action	NOT SECURED / RATE OF RELEASED 2DROP/5MIN / ABSORBENTS DEPLOYED /CONTRACTORS EN ROUTE

Drilling Platform Details (help) (Incident ID: 333634)
All data fields in this section were blank.

Fixed Object Details (help)

Structure Operating (Yes/No)	Yes

Mobile Incident (help)
All data fields in this section were blank.

Pipeline Details (help)

Pipeline Above Ground	ABOVE

Railroad Incident (help)

Unknown: RAILROAD_HOTLINE	No
Grade Crossing (Yes/No)	No
Crossing Device Operational (Yes/No)	Yes
Brake Failure (Yes/No)	No

Storage Tank Details (help) (Incident ID: 333634)

Tank Above Ground	ABOVE

Aircraft Details (help)
All data fields in this section were blank.

Vessel Incident (help)

Allision (Yes/No)	No

Weather (help)
All data fields in this section were blank.

Material In Water (help)
All data fields in this section were blank.

Unknown Sheen Details (help)
All data fields in this section were blank.

Disused Fields (help) (Incident ID: 333634)
All data fields in this section were blank.

Incident ID: 366206

Call Recordkeeping (help)

Incident ID Number	366206
Date Call Received	31-OCT-96
Date Call Complete	31-OCT-96
Call Taker	EDH1418
Call Type	Incident

Suspected Responsible Party (help)

Resp. Company	COSPAMARE SHIPPING (GK)
Resp. Organization Type	PRIVATE ENTERPRISE

Incident Description (help)

Incident Description	M/V CARIBIA EXPRESS (730FT) / UNKNOWN CAUSE, APPEARS TO BE COMING FROMTHE VESSEL, CALLER.
Incident Type	VESSEL
Incident Date	31-OCT-96
Incident Occurred/ Discovered/ Planned	DISCOVERED

Incident Location (help) (Incident ID: 366206)

Location Address	STGO. DE LOS CABALLERO AV
Location Street 1	PONCE MUNICIPAL DOCK#8
City Near Location	PONCE
Location State	PR: Puerto Rico
Location County	UNKNOWN

Material (help)

Chris Code	OUN
Amount Of Material	0
Name of Material	UNKNOWN OIL
Material Reached Water	YES
Amount In Water	0

Impact Information (help)

Fire Involved (Yes/No)	No
Evacuations (Yes/No)	No
Property Damage (Yes/No)	No
Air Corridor Closed (Yes/No)	No
Waterway Closed (Yes/No)	No
Road Closed (Yes/No)	No
Major Artery (Yes/No)	No
Track Closed (Yes/No)	No
Medium Description	WATER
Additional Medium Info	PONCE BAY
Community Impact (Yes/No)	No

Additional Information (help) (Incident ID: 366206)

Additional Info (1)	CALLER HAS NOTIFIED MSO SJP, SENDING A RESPONSE TEAM.SHEEN SIZE:15FT X 730FT.

Continuous Release (help)
All data fields in this section were blank.

Remedial Action (help)

Remedial Action	HIRED A RESPONSE TEAM. CONTAINED OIL IN BOOMS.

Drilling Platform Details (help)
All data fields in this section were blank.

Fixed Object Details (help)

Structure Operating (Yes/No)	Yes

Mobile Incident (help)
All data fields in this section were blank.

Pipeline Details (help) (Incident ID: 366206)

Pipeline Above Ground	ABOVE

Railroad Incident (help)

Unknown: RAILROAD_HOTLINE	No
Grade Crossing (Yes/No)	No

Crossing Device Operational (Yes/No)	Yes
Brake Failure (Yes/No)	No

Storage Tank Details (help)

Tank Above Ground	ABOVE

Aircraft Details (help)
All data fields in this section were blank.

Vessel Incident (help)

Allision (Yes/No)	No

Vessel Details (help) (Incident ID: 366206, waterborne vessel #1)

Vessel Aground (Yes/No)	No

Weather (help)
All data fields in this section were blank.

Material In Water (help)

Offshore (Yes/No)	No

Unknown Sheen Details (help)
All data fields in this section were blank.

Disused Fields (help)
All data fields in this section were blank.

Incident ID: 322142

Call Recordkeeping (help) (Incident ID: 322142)

Incident ID Number	322142
Date Call Received	25-JAN-96
Date Call Complete	25-JAN-96
Call Taker	KBC6513
Call Type	Incident

Suspected Responsible Party (help)

Resp. Last Name	YOUNG

Resp. First Name	JEFFERY LT
Resp. Phone 1	8098414820
Resp. Phone Type 1	PRIMARY
Resp. Company	USN-USS JACK WILLIAMS
Resp. Organization Type	FEDERAL GOVERNMENT
Resp. Address	FPO AA 34093-1480
Resp. City	PASCAGOULA
Resp. State	MS: Mississippi

Incident Description (help)

Incident Description	PROPELLAR SYSTEM/UNKNOWN
Incident Type	VESSEL
Incident Date	25-JAN-96
Incident Occurred/ Discovered/ Planned	DISCOVERED

Incident Location (help) (Incident ID: 322142)

Location Address	CIVILIAN PIER
City Near Location	PONCE
Location State	PR: Puerto Rico
Location County	UNKNOWN

Material (help)

Chris Code	OHY
Amount Of Material	20
Amount Of Material Units	GALLON(S)
Name of Material	HYDRAULIC OIL
Material Reached Water	YES
Amount In Water	20
Amount In Water Units	GALLON(S)

Impact Information (help)

Fire Involved (Yes/No)	No
Evacuations (Yes/No)	No
Property Damage (Yes/No)	No

Air Corridor Closed (Yes/No)	No
Waterway Closed (Yes/No)	No
Road Closed (Yes/No)	No
Major Artery (Yes/No)	No
Track Closed (Yes/No)	No
Medium Description	WATER
Additional Medium Info	CARIBBEAN
Community Impact (Yes/No)	No

Additional Information (help) (Incident ID: 322142)

Additional Info (1)	SHEEN SIZE: UNKNOWN

Continuous Release (help)
All data fields in this section were blank.

Remedial Action (help)

Remedial Action	DIVERS EN ROUTE/BOOM AROUND SPILL/CLEANING UP

Drilling Platform Details (help)
All data fields in this section were blank.

Fixed Object Details (help)

Structure Operating (Yes/No)	Yes

Mobile Incident (help)
All data fields in this section were blank.

Pipeline Details (help) (Incident ID: 322142)

Pipeline Above Ground	ABOVE

Railroad Incident (help)

Unknown: RAILROAD_HOTLINE	No
Grade Crossing (Yes/No)	No
Crossing Device Operational (Yes/No)	Yes
Brake Failure (Yes/No)	No

Storage Tank Details (help)

Tank Above Ground	ABOVE

Aircraft Details (help)
All data fields in this section were blank.

Vessel Incident (help)

Allision (Yes/No)	No

Vessel Details (help) (Incident ID: 322142, waterborne vessel #1)

Vessel Aground (Yes/No)	No

Weather (help)
All data fields in this section were blank.

Material In Water (help)

Offshore (Yes/No)	No

Unknown Sheen Details (help)
All data fields in this section were blank.

Disused Fields (help)
All data fields in this section were blank.

Total records for reporting year 1996: 3

Reporting Year: 1997

Incident ID: 382398

Call Recordkeeping (help) (Incident ID: 382398)

Incident ID Number	382398
Date Call Received	02-APR-97
Date Call Complete	02-APR-97
Call Taker	AMG5396
Call Type	Incident

Suspected Responsible Party (help)
All data fields in this section were blank.

Incident Description (help)

Incident Description	UNKNOWN / UNKNOWN SHEEN SIGHTING, SHEEN SIZE: 100FT X 200FT, RAINBOWIN COLOR
Incident Type	UNKNOWN SHEEN
Incident Date	02-APR-97
Incident Occurred/ Discovered/ Planned	DISCOVERED

Incident Location (help)

Location Address	PORT OF PONCE
Location Street 1	CABALLERO AVENUE
City Near Location	PONCE
Location State	PR: Puerto Rico
Location County	UNKNOWN

Material (help) (Incident ID: 382398, released material #1: OIL: DIESEL)

Chris Code	ODS
Amount Of Material	0
Name of Material	OIL: DIESEL
Material Reached Water	YES
Amount In Water	0

Impact Information (help)

Fire Involved (Yes/No)	No
Evacuations (Yes/No)	No
Property Damage (Yes/No)	No
Air Corridor Closed (Yes/No)	No
Waterway Closed (Yes/No)	No
Road Closed (Yes/No)	No
Major Artery (Yes/No)	No
Track Closed (Yes/No)	No
Medium Description	WATER
Additional Medium Info	PORT OF PONCE
Community Impact (Yes/No)	No

Additional Information (help) (Incident ID: 382398)

Additional Info (1)	THE CALLER HAD NO OTHER INFORMATION

Continuous Release (help)
All data fields in this section were blank.

Remedial Action (help)

Remedial Action	NONE

Drilling Platform Details (help)
All data fields in this section were blank.

Fixed Object Details (help)

Structure Operating (Yes/No)	Yes

Mobile Incident (help)
All data fields in this section were blank.

Pipeline Details (help) (Incident ID: 382398)

Pipeline Above Ground	ABOVE

Railroad Incident (help)

Unknown: RAILROAD_HOTLINE	No
Grade Crossing (Yes/No)	No
Crossing Device Operational (Yes/No)	Yes
Brake Failure (Yes/No)	No

Storage Tank Details (help)

Tank Above Ground	ABOVE

Aircraft Details (help)
All data fields in this section were blank.

Vessel Incident (help)

Allision (Yes/No)	No

Weather (help) (Incident ID: 382398)
All data fields in this section were blank.

Material In Water (help)

Offshore (Yes/No)	Yes

Unknown Sheen Details (help)
All data fields in this section were blank.

Disused Fields (help)
All data fields in this section were blank.

Incident ID: 384213

Call Recordkeeping (help)

Incident ID Number	384213
Date Call Received	19-APR-97
Date Call Complete	19-APR-97
Call Taker	SAP7674
Call Type	Incident

Suspected Responsible Party (help) (Incident ID: 384213)

Resp. Last Name	GONZALEZ
Resp. First Name	ERIC
Resp. Phone 1	7878489000
Resp. Phone Type 1	PRIMARY
Resp. Company	LUIS A AYALA COLON
Resp. Organization Type	PRIVATE ENTERPRISE
Resp. Address	STGO. DE LOS CABALLERO AV
Resp. Street 1	#3091
Resp. City	PONCE
Resp. State	PR: Puerto Rico

Incident Description (help)

Incident Description	SHIPPING CONTAINER CONTAINING LIQUID CHOLORINE IS CORRODED AND HAS THEPOTENTIAL TO LEAK
Incident Type	VESSEL
Incident Cause	OTHER
Incident Date	18-APR-97
Incident Occurred/	

Discovered/ Planned	DISCOVERED

Incident Location (help) (Incident ID: 384213)

Location Address	STGO. DE LOS CABALLERO AV
Location Street 1	#3091
City Near Location	PONCE
Location State	PR: Puerto Rico
Location County	UNKNOWN

Material (help)

Chris Code	CLX
Amount Of Material	5,500
Amount Of Material Units	POUND(S)
Name of Material	CHLORINE
Material Reached Water	YES
Amount In Water	0
Amount In Water Units	POUND(S)

Impact Information (help)

Fire Involved (Yes/No)	No
Evacuations (Yes/No)	No
Property Damage (Yes/No)	No
Air Corridor Closed (Yes/No)	No
Road Closed (Yes/No)	No
Medium Description	LAND
Additional Medium Info	CONCRETE

Additional Information (help) (Incident ID: 384213)
All data fields in this section were blank.

Continuous Release (help)
All data fields in this section were blank.

Remedial Action (help)
All data fields in this section were blank.

Drilling Platform Details (help)

All data fields in this section were blank.

Fixed Object Details (help)

Structure Operating (Yes/No)	Yes

Mobile Incident (help)
All data fields in this section were blank.

Pipeline Details (help) (Incident ID: 384213)

Pipeline Above Ground	ABOVE

Railroad Incident (help)

Unknown: RAILROAD_HOTLINE	No
Grade Crossing (Yes/No)	No
Crossing Device Operational (Yes/No)	Yes
Brake Failure (Yes/No)	No

Storage Tank Details (help)

Tank Above Ground	ABOVE

Aircraft Details (help)
All data fields in this section were blank.

Vessel Incident (help)

Allision (Yes/No)	No

Vessel Details (help) (Incident ID: 384213, waterborne vessel #1)

Vessel Aground (Yes/No)	No

Weather (help)
All data fields in this section were blank.

Material In Water (help)
All data fields in this section were blank.

Unknown Sheen Details (help)
All data fields in this section were blank.

Disused Fields (help)
All data fields in this section were blank.

Total records for reporting year 1997: 2

Reporting Year: 1998

Incident ID: 420770

Call Recordkeeping (help) (Incident ID: 420770)

Incident ID Number	420770
Date Call Received	22-JAN-98
Date Call Complete	22-JAN-98
Call Taker	DFG0021
Call Type	Incident

Suspected Responsible Party (help)

Resp. Company	TUG SOUTHERN COAST
Resp. Organization Type	PRIVATE ENTERPRISE

Incident Description (help)

Incident Description	TUG SOUTHERN COAST / CAUSE OF SPILL UNKNOWN BY CALLER
Incident Type	VESSEL
Incident Date	22-JAN-98
Incident Occurred/ Discovered/ Planned	DISCOVERED

Incident Location (help)

Location Address	ANCHORED AT DEMACO DOCK
City Near Location	PONCE
Location State	PR: Puerto Rico
Location County	UNKNOWN
Location Zip Code	00732

Material (help) (Incident ID: 420770, released material #1: OIL: DIESEL)

Chris Code	ODS
Amount Of Material	20

Amount Of Material Units	GALLON(S)
Name of Material	OIL: DIESEL
Material Reached Water	YES
Amount In Water	20
Amount In Water Units	GALLON(S)

Impact Information (help)

Fire Involved (Yes/No)	No
Evacuations (Yes/No)	No
Property Damage (Yes/No)	No
Air Corridor Closed (Yes/No)	No
Waterway Closed (Yes/No)	No
Road Closed (Yes/No)	No
Major Artery (Yes/No)	No
Track Closed (Yes/No)	No
Medium Description	WATER
Additional Medium Info	GUAYAMILLA BAY
Community Impact (Yes/No)	No

Additional Information (help) (Incident ID: 420770)

Additional Info (1)	SHEEN SIZE: 100FT, VARIOUS COLORSWX/TIDE:HIGH WIND:LESS THAN 5KT SEA:NEG TEMP:73

Continuous Release (help)
All data fields in this section were blank.

Remedial Action (help)

Remedial Action	DEPLOYED 1000FT OF BOOM / USING SORBENT MATERIAL / CALLED OSRO

Drilling Platform Details (help)
All data fields in this section were blank.

Fixed Object Details (help)

Structure Operating (Yes/No)	Yes

Mobile Incident (help)
All data fields in this section were blank.

Pipeline Details (help) (Incident ID: 420770)

Pipeline Above Ground	ABOVE

Railroad Incident (help)

Unknown: RAILROAD_HOTLINE	No
Grade Crossing (Yes/No)	No
Crossing Device Operational (Yes/No)	Yes
Brake Failure (Yes/No)	No

Storage Tank Details (help)

Tank Above Ground	ABOVE

Aircraft Details (help)
All data fields in this section were blank.

Vessel Incident (help)

Allision (Yes/No)	No

Vessel Details (help) (Incident ID: 420770, waterborne vessel #1)

Vessel Aground (Yes/No)	No

Weather (help)
All data fields in this section were blank.

Material In Water (help)

Offshore (Yes/No)	No

Unknown Sheen Details (help)
All data fields in this section were blank.

Disused Fields (help)
All data fields in this section were blank.

Incident ID: 422205

Call Recordkeeping (help) (Incident ID: 422205)

Incident ID Number	422205
Date Call Received	30-JAN-98

Date Call Complete	30-JAN-98
Call Taker	KMP9508
Call Type	Incident

Suspected Responsible Party (help)

Resp. Last Name	BENDIEN
Resp. First Name	BOUKE
Resp. Phone 1	7878344255
Resp. Phone Type 1	PRIMARY
Resp. Company	TEXEL CORPORATION
Resp. Organization Type	PRIVATE ENTERPRISE
Resp. City	MAYAGUEZ
Resp. State	PR: Puerto Rico

Incident Description (help)

Incident Description	FLATTENED OUT CARS / JUNK AUTOS BEING LOADED ONTO SHIP AND SHIP LISTEDAND SOME OF THE CARS FELL INTO THE WATER
Incident Type	VESSEL
Incident Cause	OTHER
Incident Date	30-JAN-98
Incident Occurred/ Discovered/ Planned	OCCURRED

Incident Location (help) (Incident ID: 422205)

Location Address	PIER 7
Location Street 1	PORT OF PONCE
City Near Location	PONCE
Location State	PR: Puerto Rico
Location County	UNKNOWN

Material (help)

Chris Code	OUN
Amount Of Material	25
Amount Of Material Units	GALLON(S)

Name of Material	UNKNOWN OIL (MIXED AUTOMOTIVE OILS)
Material Reached Water	YES
Amount In Water	25
Amount In Water Units	GALLON(S)

Impact Information (help)

Fire Involved (Yes/No)	No
Evacuations (Yes/No)	No
Property Damage (Yes/No)	No
Air Corridor Closed (Yes/No)	No
Waterway Closed (Yes/No)	No
Road Closed (Yes/No)	No
Major Artery (Yes/No)	No
Track Closed (Yes/No)	No
Medium Description	WATER
Additional Medium Info	PONCE HARBOR
Community Impact (Yes/No)	No

Additional Information (help) (Incident ID: 422205)

Additional Info (1)	SHEEN SIZE: 100 SQ FT/ COLOR: RAINBOWWX: CLOUDY/ CALM SEAS/ WIND: 5KTS/ TEMP:85F

Continuous Release (help)
All data fields in this section were blank.

Remedial Action (help)

Remedial Action	OIL CONTAINMENT CONTRACTOR WAS CALLED TO ASSIST.

Drilling Platform Details (help)
All data fields in this section were blank.

Fixed Object Details (help)

Structure Operating (Yes/No)	Yes

Mobile Incident (help)
All data fields in this section were blank.

Pipeline Details (help) (Incident ID: 422205)

Pipeline Above Ground	ABOVE

Railroad Incident (help)

Unknown: RAILROAD_HOTLINE	No
Grade Crossing (Yes/No)	No
Crossing Device Operational (Yes/No)	Yes
Brake Failure (Yes/No)	No

Storage Tank Details (help)

Tank Above Ground	ABOVE

Aircraft Details (help)
All data fields in this section were blank.

Vessel Incident (help)

Allision (Yes/No)	No

Vessel Details (help) (Incident ID: 422205, waterborne vessel #1)

Vessel Aground (Yes/No)	No

Weather (help)
All data fields in this section were blank.

Material In Water (help)

Offshore (Yes/No)	No

Unknown Sheen Details (help)
All data fields in this section were blank.

Disused Fields (help)
All data fields in this section were blank.

Incident ID: 438393

Call Recordkeeping (help) (Incident ID: 438393)

Incident ID Number	438393
Date Call Received	25-MAY-98
Date Call Complete	25-MAY-98

Call Taker	CJM8755
Call Type	Incident

Suspected Responsible Party (help)
All data fields in this section were blank.

Incident Description (help)

Incident Description	UNKNOWN / UNKNOWN SHEEN SIGHTING, SHEEN SIZE: 400FT X 40FTSHEEN COLOR: LIGHT RAINBOW / MIGHT COME FROM POWER PLANT ACROSS RIVER
Incident Type	UNKNOWN SHEEN
Incident Date	25-MAY-98
Incident Occurred/ Discovered/ Planned	DISCOVERED

Incident Location (help)

Location Address	CWORC GUAYANILLA
Location Street 1	OIL TERMINAL
Location Street 2	BERTH 2
City Near Location	PONCE
Location State	PR: Puerto Rico
Location County	UNKNOWN

Material (help) (Incident ID: 438393, released material #1: UNKNOWN OIL)

Chris Code	OUN
Amount Of Material	0
Name of Material	UNKNOWN OIL
Material Reached Water	YES
Amount In Water	0

Impact Information (help)

Fire Involved (Yes/No)	No
Evacuations (Yes/No)	No
Property Damage (Yes/No)	No
Air Corridor Closed (Yes/No)	No
Waterway Closed (Yes/No)	No

Road Closed (Yes/No)	No
Major Artery (Yes/No)	No
Track Closed (Yes/No)	No
Medium Description	WATER
Additional Medium Info	GUAYANILLA HARBOR
Community Impact (Yes/No)	No

Additional Information (help) (Incident ID: 438393)

Additional Info (1)	WEATHER: CLEAR WIND: 8-10KTS 305T CURRENT: SLACK TEMP: 78F

Continuous Release (help)
All data fields in this section were blank.

Remedial Action (help)

Remedial Action	FUEL TERMINAL HAS SHUT DOWN AND IS WAITING TO BE CONTACTED BY THECOAST GUARD

Drilling Platform Details (help)
All data fields in this section were blank.

Fixed Object Details (help)

Structure Operating (Yes/No)	Yes

Mobile Incident (help)
All data fields in this section were blank.

Pipeline Details (help) (Incident ID: 438393)

Pipeline Above Ground	ABOVE

Railroad Incident (help)

Unknown: RAILROAD_HOTLINE	No
Grade Crossing (Yes/No)	No
Crossing Device Operational (Yes/No)	Yes
Brake Failure (Yes/No)	No

Storage Tank Details (help)

Tank Above Ground	ABOVE

Aircraft Details (help)
All data fields in this section were blank.

Vessel Incident (help)

Allision (Yes/No)	No

Weather (help) (Incident ID: 438393)
All data fields in this section were blank.

Material In Water (help)

Offshore (Yes/No)	Yes

Unknown Sheen Details (help)
All data fields in this section were blank.

Disused Fields (help)
All data fields in this section were blank.

Total records for reporting year 1998: 3

Reporting Year: 1999

Incident ID: 500314

Call Recordkeeping (help) (Incident ID: 500314)

Incident ID Number	500314
Date Call Received	27-SEP-99
Date Call Complete	27-SEP-99
Call Taker	HNR4889
Call Type	Incident

Suspected Responsible Party (help)

Resp. Last Name	UNK
Resp. Company	M/V CGM CARAVAN
Resp. Organization Type	PRIVATE ENTERPRISE

Incident Description (help)

	M/V CGM CARAVAN/ 1 CONTAINER IS LEAKING ONBOARD

Incident Description	VESSEL NONE REACHEDWATER/ RELEASED CLASS 3.3 UN # 1993 FLAMEABLE LIQUID / LENGTH: 600 FEET
Incident Type	VESSEL
Incident Cause	OTHER
Incident Date	25-SEP-99
Incident Occurred/ Discovered/ Planned	OCCURRED

Incident Location (help) (Incident ID: 500314)

Location Address	PONCE PIER NO.8
Location Street 1	VESSEL EN ROUTE/ VESSEL
Location Street 2	WILL ARRIVE 28 SEP 99
City Near Location	PONCE
Location State	PR: Puerto Rico
Location County	UNKNOWN

Material (help)

Chris Code	NCC
Amount Of Material	0
Name of Material	FLAMABLE LIQUID CLASS NO. 1993
Material Reached Water	YES
Amount In Water	0
Amount In Water Units	NONE

Impact Information (help)

Fire Involved (Yes/No)	No
Evacuations (Yes/No)	No
Property Damage (Yes/No)	No
Air Corridor Closed (Yes/No)	No
Waterway Closed (Yes/No)	No
Road Closed (Yes/No)	No
Major Artery (Yes/No)	No
Track Closed (Yes/No)	No
Medium Description	WATER

Additional Medium Info	NO WATERWAY AFFECTED
Community Impact (Yes/No)	No

Additional Information (help) (Incident ID: 500314)

Additional Info (1)	CALLER HAD NO WEATHER CONDITIONS

Continuous Release (help)
All data fields in this section were blank.

Remedial Action (help)

Remedial Action	SPILL HAS BEEN CONTAINED ON DECK WITH UNKNOWN MATERIALS

Drilling Platform Details (help)
All data fields in this section were blank.

Fixed Object Details (help)

Structure Operating (Yes/No)	Yes

Mobile Incident (help)
All data fields in this section were blank.

Pipeline Details (help) (Incident ID: 500314)

Pipeline Above Ground	ABOVE

Railroad Incident (help)

Unknown: RAILROAD_HOTLINE	No
Grade Crossing (Yes/No)	No
Crossing Device Operational (Yes/No)	Yes
Brake Failure (Yes/No)	No

Storage Tank Details (help)

Tank Above Ground	ABOVE

Aircraft Details (help)
All data fields in this section were blank.

Vessel Incident (help)

Allision (Yes/No)	No

Vessel Details (help) (Incident ID: 500314, waterborne vessel #1)

Vessel Number	IMO 9137703
Vessel Aground (Yes/No)	No

Weather (help)
All data fields in this section were blank.

Material In Water (help)

Offshore (Yes/No)	No

Unknown Sheen Details (help)
All data fields in this section were blank.

Disused Fields (help)
All data fields in this section were blank.

Incident ID: 473327

Call Recordkeeping (help) (Incident ID: 473327)

Incident ID Number	473327
Date Call Received	08-FEB-99
Date Call Complete	08-FEB-99
Call Taker	KMG3460
Call Type	Incident

Suspected Responsible Party (help)
All data fields in this section were blank.

Incident Description (help)

Incident Description	FOUND SOME POSSIBLY FLAMMABLE MATERIAL IN A MANHOLE DURING ANINSPECTION
Incident Type	UNKNOWN SHEEN
Incident Date	08-FEB-99
Incident Occurred/ Discovered/ Planned	DISCOVERED

Incident Location (help)

Location Address	MERCEDITA AIRPORT

City Near Location	PONCE
Location State	PR: Puerto Rico
Location County	UNKNOWN

Material (help) (Incident ID: 473327, released material #1: UNKNOWN MATERIAL)

Chris Code	UNK
Amount Of Material	0
Name of Material	UNKNOWN MATERIAL
Material Reached Water	YES
Amount In Water	0
Amount In Water Units	NONE

Impact Information (help)

Fire Involved (Yes/No)	No
Evacuations (Yes/No)	No
Property Damage (Yes/No)	No
Air Corridor Closed (Yes/No)	No
Waterway Closed (Yes/No)	No
Road Closed (Yes/No)	No
Major Artery (Yes/No)	No
Track Closed (Yes/No)	No
Medium Description	LAND
Additional Medium Info	MANHOLE
Community Impact (Yes/No)	No

Additional Information (help) (Incident ID: 473327)

Additional Info (1)	TEMP: 65-70F / CLOUD COVER: CLEAR / WIND: CLEAR

Continuous Release (help)
All data fields in this section were blank.

Remedial Action (help)

Remedial Action	CONTRACTOR WILL BE OUT TOMORROW TO CLEAN UP SPILL

Drilling Platform Details (help)
All data fields in this section were blank.

Fixed Object Details (help)

Structure Operating (Yes/No)	Yes

Mobile Incident (help)
All data fields in this section were blank.

Pipeline Details (help) (Incident ID: 473327)

Pipeline Above Ground	ABOVE

Railroad Incident (help)

Unknown: RAILROAD_HOTLINE	No
Grade Crossing (Yes/No)	No
Crossing Device Operational (Yes/No)	Yes
Brake Failure (Yes/No)	No

Storage Tank Details (help)

Tank Above Ground	ABOVE

Aircraft Details (help)
All data fields in this section were blank.

Vessel Incident (help)

Allision (Yes/No)	No

Weather (help) (Incident ID: 473327)
All data fields in this section were blank.

Material In Water (help)

Offshore (Yes/No)	Yes

Unknown Sheen Details (help)
All data fields in this section were blank.

Disused Fields (help)
All data fields in this section were blank.

Incident ID: 484647

Call Recordkeeping (help)

Incident ID Number	484647
Date Call Received	21-MAY-99
Date Call Complete	21-MAY-99
Call Taker	RPC0400
Call Type	Incident

Suspected Responsible Party (help) (Incident ID: 484647)

Resp. Last Name	QUINONES
Resp. First Name	TONY
Resp. Phone 1	7878484992
Resp. Phone Type 1	PRIMARY
Resp. Company	PORT ATHORITY
Resp. Organization Type	PRIVATE ENTERPRISE
Resp. City	PONCE
Resp. State	PR: Puerto Rico

Incident Description (help)

Incident Description	TANK OFF A SHIP / TOOK TANK OFF SHIP PUT ON TRUCK / MATERIAL LEAKED OUTTHE TOP OF THE TANK
Incident Type	MOBILE
Incident Cause	EQUIPMENT FAILURE
Incident Date	21-MAY-99
Incident Occurred/ Discovered/ Planned	OCCURRED

Incident Location (help)

Location Address	PEIR 8
City Near Location	PONCE
Location State	PR: Puerto Rico
Location County	UNKNOWN

Material (help) (Incident ID: 484647, released material #1: DIETHYLBENZENE)

Chris Code	DEB
Amount Of Material	1
Amount Of Material Units	GALLON(S)

Name of Material	DIETHYLBENZENE
Material Reached Water	YES
Amount In Water	0
Amount In Water Units	NONE

Impact Information (help)

Fire Involved (Yes/No)	No
Evacuations (Yes/No)	No
Property Damage (Yes/No)	No
Air Corridor Closed (Yes/No)	No
Waterway Closed (Yes/No)	No
Road Closed (Yes/No)	No
Major Artery (Yes/No)	No
Track Closed (Yes/No)	No
Medium Description	LAND
Additional Medium Info	CEMENT
Community Impact (Yes/No)	No

Additional Information (help) (Incident ID: 484647)

Additional Info (1)	AREA EFFECTED: 3 FT

Continuous Release (help)
All data fields in this section were blank.

Remedial Action (help)

Remedial Action	CONTRACTOR EN ROUTE

Drilling Platform Details (help)
All data fields in this section were blank.

Fixed Object Details (help)

Structure Operating (Yes/No)	Yes

Mobile Incident (help)
All data fields in this section were blank.

Mobile Incident Details (help) (Incident ID: 484647, mobile vehicle #1)
All data fields in this section were blank.

Pipeline Details (help)

Pipeline Above Ground	ABOVE

Railroad Incident (help)

Unknown: RAILROAD_HOTLINE	No
Grade Crossing (Yes/No)	No
Crossing Device Operational (Yes/No)	Yes
Brake Failure (Yes/No)	No

Storage Tank Details (help)

Tank Above Ground	ABOVE

Aircraft Details (help)
All data fields in this section were blank.

Vessel Incident (help) (Incident ID: 484647)

Allision (Yes/No)	No

Weather (help)
All data fields in this section were blank.

Material In Water (help)

Offshore (Yes/No)	No

Unknown Sheen Details (help)
All data fields in this section were blank.

Disused Fields (help)
All data fields in this section were blank.

Incident ID: 489813

Call Recordkeeping (help) (Incident ID: 489813)

Incident ID Number	489813
Date Call Received	02-JUL-99
Date Call Complete	02-JUL-99
Call Taker	DAF7582

Call Type	Incident

Suspected Responsible Party (help)

Resp. Last Name	MALDONADO
Resp. First Name	WANDA
Resp. Phone 1	7872595705
Resp. Phone Type 1	PRIMARY
Resp. Company	PR AQUADUCT & SEWER AUTH.
Resp. Organization Type	LOCAL GOVERNMENT
Resp. City	PONCE
Resp. State	PR: Puerto Rico
Resp. Zip Code	00732

Incident Description (help)

Incident Description	150 LB CYLINDER / MAKING REPAIRS ON A SYSTEM AND IT WAS NOT CLOSEDPROPERLY
Incident Type	FIXED
Incident Cause	OPERATOR ERROR
Incident Date	01-JUL-99
Incident Occurred/ Discovered/ Planned	OCCURRED

Incident Location (help) (Incident ID: 489813)

Location Address	STREET NO 3
Location Street 1	BELGIACA
City Near Location	PONCE
Location State	PR: Puerto Rico
Location County	UNKNOWN
Location Zip Code	00732

Material (help)

Chris Code	CLX
Amount Of Material	29
Amount Of Material Units	POUND(S)
Name of Material	CHLORINE

Material Reached Water	YES
Amount In Water	0
Amount In Water Units	NONE

Impact Information (help)

Fire Involved (Yes/No)	No
Evacuations (Yes/No)	No
Property Damage (Yes/No)	No
Air Corridor Closed (Yes/No)	No
Waterway Closed (Yes/No)	No
Road Closed (Yes/No)	No
Major Artery (Yes/No)	No
Track Closed (Yes/No)	No
Medium Description	AIR
Additional Medium Info	ATMOSPHERE
Community Impact (Yes/No)	No

Additional Information (help) (Incident ID: 489813)

Additional Info (1)	CALLER HAD NO OTHER INFORMATION

Continuous Release (help)
All data fields in this section were blank.

Remedial Action (help)

Remedial Action	RELEASE IS SECURED / SYSTEM REPAIRED / LASTED APPROXIMATELY 15 MINUTES

Drilling Platform Details (help)
All data fields in this section were blank.

Fixed Object Details (help)

Structure Operating (Yes/No)	Yes

Mobile Incident (help)
All data fields in this section were blank.

Pipeline Details (help) (Incident ID: 489813)

Pipeline Above Ground	ABOVE

Railroad Incident (help)

Unknown: RAILROAD_HOTLINE	No
Grade Crossing (Yes/No)	No
Crossing Device Operational (Yes/No)	Yes
Brake Failure (Yes/No)	No

Storage Tank Details (help)

Tank Above Ground	ABOVE

Aircraft Details (help)
All data fields in this section were blank.

Vessel Incident (help)

Allision (Yes/No)	No

Weather (help) (Incident ID: 489813)
All data fields in this section were blank.

Material In Water (help)

Offshore (Yes/No)	No

Unknown Sheen Details (help)
All data fields in this section were blank.

Disused Fields (help)
All data fields in this section were blank.

Total records for reporting year 1999: 4

Reporting Year: 2000

Incident ID: 530740

Call Recordkeeping (help) (Incident ID: 530740)

Incident ID Number	530740
Date Call Received	01-JUN-00
Date Call Complete	01-JUN-00

Call Taker	HNR4889
Call Type	Incident

Suspected Responsible Party (help)

Resp. Last Name	LAW
Resp. First Name	WILLIAM
Resp. Phone 1	7575457301
Resp. Phone Type 1	PRIMARY
Resp. Company	ALLIED TRANSPORTATION COMPANY
Resp. Organization Type	PRIVATE ENTERPRISE
Resp. Address	POB 717
Resp. City	NORFOLK
Resp. State	VA: Virginia
Resp. Zip Code	23501

Incident Description (help) (Incident ID: 530740)

Incident Description	TUG SOCRATES / FUEL IN BALLAST TANK WAS PUMPED OVERBOARD
Incident Type	VESSEL
Incident Cause	EQUIPMENT FAILURE
Incident Date	01-JUN-00
Incident Occurred/ Discovered/ Planned	OCCURRED
Unknown: WMD_CHEM_FLAG	No
Radioactive Materials (Yes/No)	No
Biological Materials (Yes/No)	No
Oil (Yes/No)	Yes
Unknown: MILITARY_ORG_FLAG	No

Incident Location (help)

Location Address	PIER NO. 6
City Near Location	PONCE
Location State	PR: Puerto Rico
Location County	UNKNOWN

Material (help)

Chris Code	ODS
Amount Of Material	20
Amount Of Material Units	GALLON(S)
Name of Material	OIL: DIESEL
Material Reached Water	YES
Amount In Water	20
Amount In Water Units	GALLON(S)

Impact Information (help) (Incident ID: 530740)

Fire Involved (Yes/No)	No
Evacuations (Yes/No)	No
Injuries (Yes/No)	No
Fatalities (Yes/No)	No
Property Damage (Yes/No)	No
Air Corridor Closed (Yes/No)	No
Waterway Closed (Yes/No)	No
Road Closed (Yes/No)	No
Major Artery (Yes/No)	No
Track Closed (Yes/No)	No
Media Interest	NONE
Medium Description	WATER
Community Impact (Yes/No)	No

Additional Information (help)

Additional Info (1)	CALLER WILL NOTIFY: MSO SAN JUAN

Continuous Release (help)
All data fields in this section were blank.

Remedial Action (help) (Incident ID: 530740)

Remedial Action	VESSEL STOPPED DISCHARGING BALLAST / SPILL CONTAINED WITH BOOMS/ABSORBENT PADS/

Drilling Platform Details (help)
All data fields in this section were blank.

Fixed Object Details (help)
All data fields in this section were blank.

Mobile Incident (help)
All data fields in this section were blank.

Pipeline Details (help)
All data fields in this section were blank.

Railroad Incident (help)
All data fields in this section were blank.

Storage Tank Details (help) (Incident ID: 530740)
All data fields in this section were blank.

Aircraft Details (help)
All data fields in this section were blank.

Vessel Incident (help)
All data fields in this section were blank.

Vessel Details (help)

Vessel Name	SCOCRATES
Vessel Type	TUG
Vessel Number	502838
Vessel Length	115
Hull Construction	STEEL HULL
Fuel Capacity	65000
Vessel Aground (Yes/No)	No
Flag	UNITED STATES OF AMERICA
Breadth	30
Draught	9

Weather (help) (Incident ID: 530740)

Weather Conditions	CLEAR

Material In Water (help)

Body of Water	SOUTHERN SHORE OF PR
Wave Condition	2 SLIGHT (1 - 3 FT)
Current Speed Units	M

Offshore (Yes/No)	No

Unknown Sheen Details (help)

Sheen Color	RAINBOW
Length of Sheen	200
Sheen Length Units	FEET
Width of Sheen	200
Sheen Width Units	FEET

Disused Fields (help)
All data fields in this section were blank.

Incident ID: 517845

Call Recordkeeping (help) (Incident ID: 517845)

Incident ID Number	517845
Date Call Received	26-JAN-00
Date Call Complete	26-JAN-00
Call Taker	DLS9220
Call Type	Incident

Suspected Responsible Party (help)

Resp. Last Name	RODRIGUEZ
Resp. First Name	RENE
Resp. Phone 1	7878363535
Resp. Phone Type 1	PRIMARY
Resp. Company	WASTE MGT OF P.R.
Resp. Organization Type	PUBLIC UTILITY
Resp. Address	PO BOX 1262
Resp. City	BENUELAS
Resp. State	PR: Puerto Rico

Incident Description (help)

Incident Description	GARBAGE TRUCK STRUCK UTILITY POLE CAUSED EXPLOSION OF TRANSFORMER

Incident Type	FIXED
Incident Cause	OPERATOR ERROR
Incident Date	25-JAN-00
Incident Occurred/ Discovered/ Planned	OCCURRED
Unknown: WMD_CHEM_FLAG	No
Radioactive Materials (Yes/No)	No
Biological Materials (Yes/No)	No

Incident Location (help) (Incident ID: 517845)

Incident Location	ON UNIVERSITY GROUNDS
Location Address	PONTIFICO CATHOLIC UNIVERSITY
Location Street 1	OF PUERTO RICO
City Near Location	PONCE
Location State	PR: Puerto Rico
Location County	UNKNOWN
Location Zip Code	00624

Material (help)

Chris Code	OMN
Amount Of Material	800
Amount Of Material Units	GALLON(S)
Name of Material	OIL, MISC: MINERAL
Material Reached Water	YES
Amount In Water	0

Impact Information (help)

Fire Involved (Yes/No)	No
Evacuations (Yes/No)	No
Injuries (Yes/No)	No
Fatalities (Yes/No)	No
Property Damage (Yes/No)	No
Air Corridor Closed (Yes/No)	No

Waterway Closed (Yes/No)	No
Road Closed (Yes/No)	No
Major Artery (Yes/No)	No
Track Closed (Yes/No)	No
Media Interest	NONE
Medium Description	SOIL
Community Impact (Yes/No)	No

Additional Information (help) (Incident ID: 517845)

Additional Info (1)	CONTRACTOR CELL IS 787-379-9050 PHONE IS 787-281-7891

Continuous Release (help)
All data fields in this section were blank.

Remedial Action (help)

Release Secured (Yes/No)	Yes
Remedial Action	CONTRACTOR RECOVERED ALL MATERIAL. SAMPLE AND ANALYSIS TAKEN

Drilling Platform Details (help)
All data fields in this section were blank.

Fixed Object Details (help)

Type of Fixed Object	UTILITY POLE
Structure Operating (Yes/No)	Unknown

Mobile Incident (help) (Incident ID: 517845)
All data fields in this section were blank.

Pipeline Details (help)

Pipeline Above Ground	ABOVE
Pipeline Exposed Underwater (Yes/No)	No

Railroad Incident (help)

Unknown: RAILROAD_HOTLINE	No
Grade Crossing (Yes/No)	No

Crossing Device Operational (Yes/No)	Yes
Brake Failure (Yes/No)	No

Storage Tank Details (help)

Tank Above Ground	ABOVE

Aircraft Details (help)
All data fields in this section were blank.

Vessel Incident (help) (Incident ID: 517845)

Allision (Yes/No)	No

Weather (help)
All data fields in this section were blank.

Material In Water (help)

Current Speed Units	M
Offshore (Yes/No)	No

Unknown Sheen Details (help)
All data fields in this section were blank.

Disused Fields (help)
All data fields in this section were blank.

Total records for reporting year 2000: 2

Reporting Year: 2001

Incident ID: 582477

Call Recordkeeping (help) (Incident ID: 582477)
All data fields in this section were blank.

Suspected Responsible Party (help)
All data fields in this section were blank.

Incident Description (help)

	THE CALLER REPORTS THAT THE COMPANY IS CLEANING MACHINERY AND DUMPING OIL INTO A STORM DRAIN.

Incident Description	THIS HAS BEEN ONGOING FOR 2 OR 3 MONTHS. THE CALLER ALSO REPORTS OWNER'S HOME IS DICHARGING WASTE WATER FROM WASHER INTO THE SEA.
Incident Type	FIXED
Incident Cause	DUMPING
Incident Date	10-OCT-01
Incident Occurred/ Discovered/ Planned	DISCOVERED
Unknown: WMD_CHEM_FLAG	No
Radioactive Materials (Yes/No)	No
Biological Materials (Yes/No)	No
Oil (Yes/No)	Yes

Incident Location (help)

Incident Location	FORMER CARIBE TUNA LOCATION
Location Address	PONCE MUNICIPAL HARBOR
City Near Location	PONCE
Location State	PR: Puerto Rico
Location County	UNKNOWN

Material (help) (Incident ID: 582477, released material #1: COPPER, CROMIUM & ARSENIC (LUM)

Chris Code	NCC
Amount Of Material	0
Name of Material	COPPER, CROMIUM & ARSENIC (LUMBER TREATMENT)
Material Reached Water	UNKNOWN
Amount In Water	0

Material (help)

Chris Code	OHY
Amount Of Material	0
Name of Material	HYDRAULIC OIL
Material Reached Water	YES
Amount In Water	0

Material (help)

Chris Code	OWA
Amount Of Material	0
Name of Material	WASTE OIL
Material Reached Water	YES
Amount In Water	0

Impact Information (help) (Incident ID: 582477)

Fire Involved (Yes/No)	No
Evacuations (Yes/No)	No
Injuries (Yes/No)	No
Fatalities (Yes/No)	No
Property Damage (Yes/No)	No
Air Corridor Closed (Yes/No)	No
Waterway Closed (Yes/No)	No
Road Closed (Yes/No)	No
Major Artery (Yes/No)	No
Track Closed (Yes/No)	No
Media Interest	NONE
Medium Description	WATER
Additional Medium Info	PONCE MUNICIPAL HARBOR > CARIBBEAN SEA
Community Impact (Yes/No)	No

Additional Information (help)

Additional Info (1)	THE CALLER HAS BEEN IN CONTACT MIGEL BATISTA, EPA PUERTO RICO (787) 977-5823. THE CALLER ALSO REPORTS COPPER, CROMIUM & ARSENIC MIXTURE USED BY THE COMPANY FOR TREATMENT OF LUMBER IS ALSO NOT BEING STORED PROPERLY IN 20 TO 30 LEAKING DRUMS OR DISPOS
Additional Info (2)	ED OF PROPERLY.

Continuous Release (help) (Incident ID: 582477)

All data fields in this section were blank.

Remedial Action (help)

Remedial Action	NO CORRECTIVE ACTION TAKEN
State/Local Agency Notified	EPA PUERTO RICO
Federal Agency Notified	EPA

Drilling Platform Details (help)
All data fields in this section were blank.

Fixed Object Details (help)

Type of Fixed Object	OTHER
Power Gen. Facility (Yes/No)	No
Structure Operating (Yes/No)	Unknown

Mobile Incident (help)
All data fields in this section were blank.

Pipeline Details (help) (Incident ID: 582477)

Pipeline Above Ground	ABOVE
Pipeline Exposed Underwater (Yes/No)	No

Railroad Incident (help)

Grade Crossing (Yes/No)	No
Crossing Device Operational (Yes/No)	Yes
Brake Failure (Yes/No)	No

Storage Tank Details (help)

Tank Above Ground	ABOVE

Aircraft Details (help)
All data fields in this section were blank.

Vessel Incident (help)

Allision (Yes/No)	No

Weather (help) (Incident ID: 582477)

Weather Conditions	RAINY

Material In Water (help)

Body of Water	PONCE MUNICIPAL HARBOR

Tributary Of	CARIBBEAN SEA
Water Supply Contaminated (Yes/No)	Yes
Offshore (Yes/No)	No

Unknown Sheen Details (help)

Sheen Color	RAINBOW

Disused Fields (help)
All data fields in this section were blank.

Incident ID: 559652

Call Recordkeeping (help) (Incident ID: 559652)

Incident ID Number	559652
Date Call Received	15-MAR-01
Date Call Complete	15-MAR-01
Call Taker	DMT4382
Call Type	Incident
Source of Report	TELEPHONE

Suspected Responsible Party (help)

Resp. Phone 1	7877659800
Resp. Phone Type 1	PRIMARY
Resp. Company	BANCO POPULAR PUERTO RICO
Resp. Organization Type	PRIVATE ENTERPRISE
Resp. Address	PO BOX 362708
Resp. City	SAN JUAN
Resp. State	PR: Puerto Rico
Resp. Zip Code	009362708

Incident Description (help)

Incident Description	ON A 50 FOOT YACHT, A BROKEN COUPLING IN THE FUEL LINE SPILLED FUEL INTO THE BILGE. THE FUEL WAS AUTOMATICALLY PUMPED FROM THE BILGE TO THE SEA

Incident Type	VESSEL
Incident Cause	EQUIPMENT FAILURE
Incident Date	13-MAR-01
Incident Occurred/ Discovered/ Planned	OCCURRED
Unknown: WMD_CHEM_FLAG	No
Radioactive Materials (Yes/No)	No
Biological Materials (Yes/No)	No
Oil (Yes/No)	Yes
Unknown: MILITARY_ORG_FLAG	No

Incident Location (help) (Incident ID: 559652)

Location Address	PONCE YACHT CLUB
Location Street 1	PO BOX 25 PALYA STATION
City Near Location	PONCE
Location State	PR: Puerto Rico
Location County	UNKNOWN

Material (help)

Chris Code	OTD
Amount Of Material	8
Amount Of Material Units	GALLON(S)
Name of Material	OIL, FUEL: NO. 2-D
Material Reached Water	YES
Amount In Water	8
Amount In Water Units	GALLON(S)

Impact Information (help)

Fire Involved (Yes/No)	No
Evacuations (Yes/No)	No
Injuries (Yes/No)	No

Fatalities (Yes/No)	No
Property Damage (Yes/No)	No
Air Corridor Closed (Yes/No)	No
Waterway Closed (Yes/No)	No
Road Closed (Yes/No)	No
Major Artery (Yes/No)	No
Track Closed (Yes/No)	No
Media Interest	NONE
Medium Description	WATER
Additional Medium Info	CARIBBEAN SEA
Community Impact (Yes/No)	No

Additional Information (help) (Incident ID: 559652)

Additional Info (1)	NO ADDITIONAL INFORMATION

Continuous Release (help)
All data fields in this section were blank.

Remedial Action (help)

Release Secured (Yes/No)	Yes
Remedial Action	CALLER STATES:SHEEN DISSIPATED NATURALLY

Drilling Platform Details (help)
All data fields in this section were blank.

Fixed Object Details (help)
All data fields in this section were blank.

Mobile Incident (help) (Incident ID: 559652)
All data fields in this section were blank.

Pipeline Details (help)
All data fields in this section were blank.

Railroad Incident (help)
All data fields in this section were blank.

Storage Tank Details (help)
All data fields in this section were blank.

Aircraft Details (help)
All data fields in this section were blank.

Vessel Incident (help)
All data fields in this section were blank.

Vessel Details (help) (Incident ID: 559652, waterborne vessel #1)

Vessel Name	NO NAME
Vessel Type	PLEASURE CRAFT
Vessel Number	D934414
Vessel Length	50
Vessel Aground (Yes/No)	No

Weather (help)
All data fields in this section were blank.

Material In Water (help)

Body of Water	CARIBBEAN SEA
Offshore (Yes/No)	No

Unknown Sheen Details (help)

Sheen Color	RAINBOW
Length of Sheen	40
Sheen Length Units	FEET
Width of Sheen	30
Sheen Width Units	FEET

Disused Fields (help) (Incident ID: 559652)
All data fields in this section were blank.

Total records for reporting year 2001: 2

Reporting Year: 2002

Incident ID: 613863

Call Recordkeeping (help)

Incident ID Number	613863
Date Call Received	27-JUN-02
Date Call Complete	27-JUN-02
Call Taker	CAV5932
Call Type	Incident
Source of Report	TELEPHONE

Suspected Responsible Party (help)

Resp. Last Name	MORALES
Resp. First Name	NANCY
Resp. Phone 1	7877547445
Resp. Phone Type 1	PRIMARY
Resp. Company	AGA GENERAL GASES
Resp. Organization Type	PRIVATE ENTERPRISE
Resp. Address	CA. MANUEL CAMUNAS #10
Resp. Street 1	URB INDUSTRIAL 3 MONJITAS
Resp. City	HATO REY
Resp. State	PR: Puerto Rico
Resp. Zip Code	00918

Incident Description (help) (Incident ID: 613863)

Incident Description	CALLER IS REPORTING A RELEASE OF CHLORINE FROM A 150 POUND CYCLINDER DUE TO A LEAK.
Incident Type	STORAGE TANK
Incident Cause	OTHER
Incident Date	27-JUN-02
Incident Occurred/ Discovered/ Planned	OCCURRED
Unknown: WMD_CHEM_FLAG	No
Radioactive Materials (Yes/No)	No
Biological Materials (Yes/No)	No
Unknown: MILITARY_ORG_FLAG	No

Incident Location (help)

Incident Location	ON THE CORNER OF ST. NUMBER ONE PONCE BYPASS
City Near Location	PONCE
Location State	PR: Puerto Rico
Location County	UNKNOWN

Material (help)

Chris Code	CLX
CAS Number	007782-50-5
Amount Of Material	0
Name of Material	CHLORINE
Material Reached Water	NO

Impact Information (help) (Incident ID: 613863)

Fire Involved (Yes/No)	No
Evacuations (Yes/No)	Yes
Who Evacuated	EVERYONE
Injuries (Yes/No)	No
Fatalities (Yes/No)	No
Property Damage (Yes/No)	No
Air Corridor Closed (Yes/No)	No
Waterway Closed (Yes/No)	No
Road Closed (Yes/No)	No
Major Artery (Yes/No)	No
Track Closed (Yes/No)	No
Media Interest	NONE
Medium Description	AIR
Additional Medium Info	INSIDE OF BUILDING
Community Impact (Yes/No)	No

Additional Information (help)

Additional Info (1)	CALLER HAS ALSO NOTIFIED THE CIVIL DEFENSE AND POLICE DEPT. CALLER DID NOT KNOW THE NUMBER OF EVACUEES, BUT STATED EMPLOYEES HAVE BEEN EVACUATED. CALLER WAS UNSURE IF PRIVATE CITIZENS IN THE SURROUNDING AREA WERE

	EVACUATED.

Continuous Release (help) (Incident ID: 613863)
All data fields in this section were blank.

Remedial Action (help)

Release Secured (Yes/No)	No
Remedial Action	HAZMAT TEAM EN ROUTE
State/Local Agency On Scene	FIRE DEPT
State/Local Agency Notified	FIRE DEPT, ENVIRONMENTAL QUALITY BOARD

Drilling Platform Details (help)
All data fields in this section were blank.

Fixed Object Details (help)

Structure Operating (Yes/No)	Unknown

Mobile Incident (help)
All data fields in this section were blank.

Pipeline Details (help) (Incident ID: 613863)

Pipeline Above Ground	ABOVE
Pipeline Exposed Underwater (Yes/No)	No

Railroad Incident (help)

Grade Crossing (Yes/No)	No
Crossing Device Operational (Yes/No)	Yes
Brake Failure (Yes/No)	No

Storage Tank Details (help)

Tank Above Ground	ABOVE
Transportable Container (Yes/No)	Yes
Tank Regulated (Yes/No)	Yes
Tank Regulated By	D.O.T
Tank Capacity	150
Tank Capacity Units	POUND(S)
Actual Amount In Tank	150

Tank Actual Amount Units	POUND(S)

Aircraft Details (help) (Incident ID: 613863)
All data fields in this section were blank.

Vessel Incident (help)

Allision (Yes/No)	No

Weather (help)

Weather Conditions	SUNNY
Air Temperature	90

Material In Water (help)

Offshore (Yes/No)	No

Unknown Sheen Details (help)
All data fields in this section were blank.

Disused Fields (help) (Incident ID: 613863)
All data fields in this section were blank.

Incident ID: 619729

Call Recordkeeping (help)

Incident ID Number	619729
Date Call Received	13-AUG-02
Date Call Complete	13-AUG-02
Call Taker	HXP0918
Call Type	Incident
Source of Report	TELEPHONE

Suspected Responsible Party (help)

Resp. Last Name	CORDERO
Resp. First Name	GLORIA
Resp. Phone 1	7877401110
Resp. Phone Type 1	PRIMARY
Resp. Company	PUERTO RICO USED OIL COLLECTORS

Resp. Organization Type	PRIVATE ENTERPRISE
Resp. Address	PO BOX 190837
Resp. City	SAN JUAN
Resp. State	PR: Puerto Rico
Resp. Zip Code	00919-083

Incident Description (help) (Incident ID: 619729)

Incident Description	CALLER REPORTS THAT A TANK TRUCK LOST 40-55 GAL OF USED OIL DUE TO PIPE ON TRUCK BREAKING.
Incident Type	MOBILE
Incident Cause	EQUIPMENT FAILURE
Incident Date	13-AUG-02
Incident Occurred/ Discovered/ Planned	OCCURRED
Unknown: WMD_CHEM_FLAG	No
Radioactive Materials (Yes/No)	No
Biological Materials (Yes/No)	No
Oil (Yes/No)	Yes
Unknown: MILITARY_ORG_FLAG	No

Incident Location (help)

Incident Location	IMMEDIATELY AFTER THE LAST TOLL BOOTH BEFORE ARRIVING AT PONCE (NORTH OF PONCE).
Location Address	EXPRESSWAY TOWARD
Location Street 1	PONCE
City Near Location	PONCE
Location State	PR: Puerto Rico
Location County	UNKNOWN

Material (help) (Incident ID: 619729, released material #1: USED OIL MIXED WITH WATER AND)

Chris Code	OWA
Amount Of Material	55
Amount Of Material Units	GALLON(S)
Name of Material	USED OIL MIXED WITH WATER AND SLUDGE
Material Reached Water	NO

Impact Information (help)

Fire Involved (Yes/No)	No
Evacuations (Yes/No)	No
Injuries (Yes/No)	No
Fatalities (Yes/No)	No
Property Damage (Yes/No)	No
Air Corridor Closed (Yes/No)	No
Waterway Closed (Yes/No)	No
Road Closed (Yes/No)	No
Major Artery (Yes/No)	No
Track Closed (Yes/No)	No
Media Interest	NONE
Medium Description	LAND
Additional Medium Info	ASPHALT
Community Impact (Yes/No)	No

Additional Information (help) (Incident ID: 619729)

Additional Info (1)	CALLER HAD NO ADDITIONAL INFORMATION.

Continuous Release (help)
All data fields in this section were blank.

Remedial Action (help)

Release Secured (Yes/No)	Yes
Remedial Action	CLEAN UP CREW IS ON-SITE AND CLEAN UP IS UNDERWAY. ABSORBENTS WERE APPLIED AND THE MATERIAL WAS CONTAINED.
State/Local	UNKNOWN

Agency On Scene	
State/Local Agency Notified	EQB

Drilling Platform Details (help)
All data fields in this section were blank.

Fixed Object Details (help)

Structure Operating (Yes/No)	Unknown

Mobile Incident (help) (Incident ID: 619729)
All data fields in this section were blank.

Mobile Incident Details (help)

Vehicle Number	NOT AVAILABLE
Trailer Number	NOT AVAILABLE
Cargo Capacity	8000
Amount Of Cargo	8000
Hazmat Carrier (Yes/No)	No
Carrier Licensed (Yes/No)	Yes
Noncompliance With Hazmat (Yes/No)	No
Vehicle Type	TANKER TRUCK
Cargo Capacity Units	GALLON(S)
Cargo On Board Units	GALLON(S)

Pipeline Details (help)

Pipeline Above Ground	ABOVE
Pipeline Exposed Underwater (Yes/No)	No

Railroad Incident (help) (Incident ID: 619729)

Grade Crossing (Yes/No)	No
Crossing Device Operational (Yes/No)	Yes
Brake Failure (Yes/No)	No

Storage Tank Details (help)

Tank Above Ground	ABOVE

Aircraft Details (help)
All data fields in this section were blank.

Vessel Incident (help)

Allision (Yes/No)	No

Weather (help)

Weather Conditions	SUNNY
Air Temperature	90

Material In Water (help) (Incident ID: 619729)

Offshore (Yes/No)	No

Unknown Sheen Details (help)
All data fields in this section were blank.

Disused Fields (help)
All data fields in this section were blank.

Incident ID: 620311

Call Recordkeeping (help)

Incident ID Number	620311
Date Call Received	19-AUG-02
Date Call Complete	19-AUG-02
Call Taker	SAB0135
Call Type	Incident
Source of Report	TELEPHONE

Suspected Responsible Party (help) (Incident ID: 620311)

Resp. Last Name	CARBONELL
Resp. First Name	FERNANDO
Resp. Phone 1	7872493000
Resp. Phone 2	7877827700
Resp. Phone Type 1	PRIMARY
Resp. Phone Type 2	ALTERNATE
Resp. Organization Type	PRIVATE CITIZEN

Resp. Address	MARIO JULIA INDUSTRIAL PARK, 262 STREET
Resp. Street 1	15NW
Resp. City	SAN JUAN
Resp. State	PR: Puerto Rico

Incident Description (help)

Incident Description	THE CALLER REPORTED THAT MATERIAL RELEASED FROM VESSEL VIA THE BILGE PUMP.
Incident Type	VESSEL
Incident Cause	EQUIPMENT FAILURE
Incident Date	18-AUG-02
Incident Occurred/ Discovered/ Planned	DISCOVERED
Unknown: WMD_CHEM_FLAG	No
Radioactive Materials (Yes/No)	No
Biological Materials (Yes/No)	No
Oil (Yes/No)	Yes
Unknown: MILITARY_ORG_FLAG	No

Incident Location (help) (Incident ID: 620311)

Incident Location	CLUB NAUTICO / PIER B
City Near Location	PONCE
Location State	PR: Puerto Rico
Location County	UNKNOWN

Material (help)

Chris Code	OTD
Amount Of Material	15
Amount Of Material Units	GALLON(S)
Name of Material	OIL, FUEL: NO. 2-D
Material Reached Water	YES
Amount In Water	15
Amount In Water Units	GALLON(S)

Impact Information (help)

Fire Involved (Yes/No)	No
Evacuations (Yes/No)	No
Injuries (Yes/No)	No
Fatalities (Yes/No)	No
Property Damage (Yes/No)	No
Air Corridor Closed (Yes/No)	No
Waterway Closed (Yes/No)	No
Road Closed (Yes/No)	No
Major Artery (Yes/No)	No
Track Closed (Yes/No)	No
Media Interest	NONE
Medium Description	WATER
Additional Medium Info	PONCE BAY
Community Impact (Yes/No)	No

Additional Information (help) (Incident ID: 620311)

Additional Info (1)	THE CALLER HAD NO ADDITIONAL INFORMATION

Continuous Release (help)
All data fields in this section were blank.

Remedial Action (help)

Release Secured (Yes/No)	Yes
Remedial Action	DEPLOYED BOOM, CONTAINED SPILL, APPLIED ABSORBENTS
Federal Agency Notified	USCG

Drilling Platform Details (help)
All data fields in this section were blank.

Fixed Object Details (help)

Structure Operating (Yes/No)	Unknown

Mobile Incident (help) (Incident ID: 620311)
All data fields in this section were blank.

Pipeline Details (help)

Pipeline Above Ground	ABOVE
Pipeline Exposed Underwater (Yes/No)	No

Railroad Incident (help)

Grade Crossing (Yes/No)	No
Crossing Device Operational (Yes/No)	Yes
Brake Failure (Yes/No)	No

Storage Tank Details (help)

Tank Above Ground	ABOVE

Aircraft Details (help)
All data fields in this section were blank.

Vessel Incident (help) (Incident ID: 620311)

Allision (Yes/No)	No

Vessel Details (help)

Vessel Name	CATERINA
Vessel Type	PLEASURE CRAFT
Vessel Number	955457
Vessel Aground (Yes/No)	No

Weather (help)

Weather Conditions	CLEAR

Material In Water (help)

Body of Water	PONCE BAY
Water Supply Contaminated (Yes/No)	No
Wave Condition	0 CALM
Offshore (Yes/No)	No

Unknown Sheen Details (help) (Incident ID: 620311)

Length of Sheen	100
Sheen Length Units	FEET

Disused Fields (help)
All data fields in this section were blank.

Incident ID: 596631

Call Recordkeeping (help)

Incident ID Number	596631
Date Call Received	15-MAR-02
Date Call Complete	15-MAR-02
Call Taker	DTH6595
Call Type	Incident
Source of Report	TELEPHONE

Suspected Responsible Party (help) (Incident ID: 596631)

Resp. Last Name	CLARK
Resp. First Name	SIMON
Resp. Phone 1	6333926214
Resp. Phone Type 1	PRIMARY
Resp. Company	LIBERTY
Resp. Organization Type	PRIVATE ENTERPRISE
Resp. Address	MAIL MALL WICK HAMS KAY
Resp. City	ROAD TOWN
Resp. State	PR: Puerto Rico

Incident Description (help)

Incident Description	THE MATERIAL RELEASED FROM A HOSE DUE TO AN AIR LOCK IN THE HOSE.
Incident Type	FIXED
Incident Cause	EQUIPMENT FAILURE
Incident Date	15-MAR-02
Incident Occurred/ Discovered/ Planned	OCCURRED
Unknown: WMD_CHEM_FLAG	No
Radioactive Materials (Yes/No)	No

Biological Materials (Yes/No)	No
Oil (Yes/No)	Yes
Unknown: MILITARY_ORG_FLAG	No

Incident Location (help) (Incident ID: 596631)

Incident Location	PEIR 3 DOCK SIDE
City Near Location	PONCE
Location State	PR: Puerto Rico
Location County	UNKNOWN

Material (help)

Chris Code	OLB
Amount Of Material	3
Amount Of Material Units	GALLON(S)
Name of Material	OIL, MISC: LUBRICATING
Material Reached Water	YES
Amount In Water	3
Amount In Water Units	GALLON(S)

Impact Information (help)

Fire Involved (Yes/No)	No
Evacuations (Yes/No)	No
Injuries (Yes/No)	No
Fatalities (Yes/No)	No
Property Damage (Yes/No)	No
Air Corridor Closed (Yes/No)	No
Waterway Closed (Yes/No)	No
Road Closed (Yes/No)	No
Major Artery (Yes/No)	No
Track Closed (Yes/No)	No
Media Interest	NONE
Medium Description	WATER
Additional Medium Info	CARIBBEAN SEA

Community Impact (Yes/No)	No

Additional Information (help) (Incident ID: 596631)

Additional Info (1)	THE CALLER HAD NO ADDITIONAL INFORMATION.

Continuous Release (help)
All data fields in this section were blank.

Remedial Action (help)

Release Secured (Yes/No)	Yes
Remedial Action	BOOMS APPLIED,ABSORBENTS APPLIED,MATERIAL CONTAINED
State/Local Agency On Scene	USCG

Drilling Platform Details (help)
All data fields in this section were blank.

Fixed Object Details (help)

Type of Fixed Object	OTHER
Power Gen. Facility (Yes/No)	No
Structure Operating (Yes/No)	Unknown

Mobile Incident (help) (Incident ID: 596631)
All data fields in this section were blank.

Pipeline Details (help)

Pipeline Above Ground	ABOVE
Pipeline Exposed Underwater (Yes/No)	No

Railroad Incident (help)

Grade Crossing (Yes/No)	No
Crossing Device Operational (Yes/No)	Yes
Brake Failure (Yes/No)	No

Storage Tank Details (help)

Tank Above Ground	ABOVE

Aircraft Details (help)
All data fields in this section were blank.

Vessel Incident (help) (Incident ID: 596631)

Allision (Yes/No)	No

Weather (help)

Weather Conditions	SUNNY
Air Temperature	78

Material In Water (help)

Body of Water	CARIBBEAN SEA
Water Supply Contaminated (Yes/No)	No
Offshore (Yes/No)	No

Unknown Sheen Details (help)

Sheen Color	BLUEISH
Length of Sheen	170
Sheen Length Units	FEET
Width of Sheen	3
Sheen Width Units	FEET

Disused Fields (help) (Incident ID: 596631)
All data fields in this section were blank.

Incident ID: 628619

Call Recordkeeping (help)

Incident ID Number	628619
Date Call Received	08-NOV-02
Date Call Complete	08-NOV-02
Call Taker	DXD8325
Call Type	Incident
Source of Report	TELEPHONE

Suspected Responsible Party (help)
All data fields in this section were blank.

Incident Description (help)

Incident Description	CALLER IS REPORTING AN UNKNOWN SHEEN.
Incident Type	UNKNOWN SHEEN
Incident Date	08-NOV-02
Incident Occurred/ Discovered/ Planned	DISCOVERED
Unknown: WMD_CHEM_FLAG	No
Radioactive Materials (Yes/No)	No
Biological Materials (Yes/No)	No
Oil (Yes/No)	Yes
Unknown: MILITARY_ORG_FLAG	No

Incident Location (help) (Incident ID: 628619)

Incident Location	UNKNOWN SHEEN INCIDENT
City Near Location	PONCE
Location State	PR: Puerto Rico
Location County	UNKNOWN

Material (help)

Chris Code	OUN
Amount Of Material	0
Name of Material	UNKNOWN OIL
Material Reached Water	YES
Amount In Water	0

Impact Information (help)

Fire Involved (Yes/No)	No
Evacuations (Yes/No)	No
Injuries (Yes/No)	No
Fatalities (Yes/No)	No
Property Damage (Yes/No)	No
Air Corridor Closed (Yes/No)	No
Waterway Closed (Yes/No)	No

Road Closed (Yes/No)	No
Major Artery (Yes/No)	No
Track Closed (Yes/No)	No
Media Interest	NONE
Medium Description	WATER
Additional Medium Info	PONCE BAY
Community Impact (Yes/No)	No

Additional Information (help) (Incident ID: 628619)

Additional Info (1)	NO ADDITIONAL INFORMATION.

Continuous Release (help)
All data fields in this section were blank.

Remedial Action (help)

Remedial Action	NONE.

Drilling Platform Details (help)
All data fields in this section were blank.

Fixed Object Details (help)

Structure Operating (Yes/No)	Unknown

Mobile Incident (help)
All data fields in this section were blank.

Pipeline Details (help) (Incident ID: 628619)

Pipeline Above Ground	ABOVE
Pipeline Exposed Underwater (Yes/No)	No

Railroad Incident (help)

Grade Crossing (Yes/No)	No
Crossing Device Operational (Yes/No)	Yes
Brake Failure (Yes/No)	No

Storage Tank Details (help)

Tank Above Ground	ABOVE

Aircraft Details (help)
All data fields in this section were blank.

Vessel Incident (help)

Allision (Yes/No)	No

Weather (help) (Incident ID: 628619)

Weather Conditions	CLEAR

Material In Water (help)

Body of Water	PONCE BAY
Wave Condition	0 CALM
Current Direction	W
Offshore (Yes/No)	No

Unknown Sheen Details (help)

Sheen Color	RAINBOW
Length of Sheen	200
Sheen Length Units	FEET
Width of Sheen	22
Sheen Width Units	FEET

Disused Fields (help)
All data fields in this section were blank.

Incident ID: 626238

Call Recordkeeping (help) (Incident ID: 626238)

Incident ID Number	626238
Date Call Received	15-OCT-02
Date Call Complete	15-OCT-02
Call Taker	DTH6595
Call Type	Incident
Source of Report	TELEPHONE

Suspected Responsible Party (help)

Resp. Last Name	UNKWOWN
Resp. Company	PORTUGES
Resp. Organization Type	PRIVATE ENTERPRISE
Resp. Address	BOGUARAGAO
Resp. Street 1	ST 10
Resp. City	PONCE
Resp. State	PR: Puerto Rico

Incident Description (help)

Incident Description	THE CALLER IS REPORTING A SHEEN IN THE WATER.
Incident Type	UNKNOWN SHEEN
Incident Date	15-OCT-02
Incident Occurred/ Discovered/ Planned	DISCOVERED
Unknown: WMD_CHEM_FLAG	No
Radioactive Materials (Yes/No)	No
Biological Materials (Yes/No)	No
Oil (Yes/No)	Yes

Incident Location (help) (Incident ID: 626238)

Incident Location	UNKNOWN SHEEN INCIDENT
Location Address	BOGUARAGAO
Location Street 1	ST 10
City Near Location	PONCE
Location State	PR: Puerto Rico
Location County	UNKNOWN

Material (help)

Chris Code	ODS
Amount Of Material	0
Name of Material	OIL: DIESEL
Material Reached Water	YES
Amount In Water	0

Impact Information (help)

Fire Involved (Yes/No)	No
Evacuations (Yes/No)	No
Injuries (Yes/No)	No
Fatalities (Yes/No)	No
Property Damage (Yes/No)	No
Air Corridor Closed (Yes/No)	No
Waterway Closed (Yes/No)	No
Road Closed (Yes/No)	No
Major Artery (Yes/No)	No
Track Closed (Yes/No)	No
Media Interest	NONE
Medium Description	WATER
Additional Medium Info	PORTAGUES RIVER
Community Impact (Yes/No)	No

Additional Information (help) (Incident ID: 626238)

Additional Info (1)	THE CALLER HAD NO ADDITIONAL INFORMATION.

Continuous Release (help)
All data fields in this section were blank.

Remedial Action (help)

Release Secured (Yes/No)	Yes
Remedial Action	NONE

Drilling Platform Details (help)
All data fields in this section were blank.

Fixed Object Details (help)

Structure Operating (Yes/No)	Unknown

Mobile Incident (help) (Incident ID: 626238)
All data fields in this section were blank.

Pipeline Details (help)

Pipeline Above Ground	ABOVE

Pipeline Exposed Underwater (Yes/No)	No

Railroad Incident (help)

Grade Crossing (Yes/No)	No
Crossing Device Operational (Yes/No)	Yes
Brake Failure (Yes/No)	No

Storage Tank Details (help)

Tank Above Ground	ABOVE

Aircraft Details (help)
All data fields in this section were blank.

Vessel Incident (help) (Incident ID: 626238)

Allision (Yes/No)	No

Weather (help)

Weather Conditions	CLEAR

Material In Water (help)

Body of Water	PORTGUES RIVER
Tributary Of	ATLANTIC OCEAN
Water Supply Contaminated (Yes/No)	No
Offshore (Yes/No)	No

Unknown Sheen Details (help)

Sheen Color	UNKNOWN

Disused Fields (help)
All data fields in this section were blank.

Total records for reporting year 2002: 6

Reporting Year: 2003

Incident ID: 705287

Call Recordkeeping (help) (Incident ID: 705287)

Incident ID Number	705287
Date Call Received	11/13/03
Date Call Complete	11/13/03
Call Taker	REC7955
Call Type	Incident
Source of Report	TELEPHONE

Suspected Responsible Party (help)
All data fields in this section were blank.

Incident Description (help)

Incident Description	DUE TO HEAVY FLOODING CONDITIONS AN UNDERGROUND GASOLINE STORAGE TANK AT A FUEL DOCK IS LEAKING GASOLINE INTO THE PONCE HARBOR.
Incident Type	STORAGE TANK
Incident Cause	NATURAL PHENOMENON
Incident Date	11/13/03
Incident Occurred/ Discovered/ Planned	DISCOVERED

Incident Location (help) (Incident ID: 705287)

Location Address	PADRE NOEL ST.
City Near Location	PONCE
Location State	PR: Puerto Rico
Location County	UNKNOWN

Material (help)

Chris Code	ODS
Amount Of Material	0
Name of Material	OIL: DIESEL
Material Reached Water	YES
Amount In Water	0

Impact Information (help)

Fire Involved (Yes/No)	No

Evacuations (Yes/No)	No
Injuries (Yes/No)	No
Fatalities (Yes/No)	No
Property Damage (Yes/No)	No
Air Corridor Closed (Yes/No)	No
Waterway Closed (Yes/No)	No
Road Closed (Yes/No)	No
Major Artery (Yes/No)	No
Track Closed (Yes/No)	No
Media Interest	NONE
Medium Description	WATER
Additional Medium Info	PONCE HARBOR
Community Impact (Yes/No)	No

Additional Information (help) (Incident ID: 705287)

Additional Info (1)	THE CALLER HAD LIMITED INFORMATION ON THE INCIDENT.

Continuous Release (help)
All data fields in this section were blank.

Remedial Action (help)

Remedial Action	NONE AS OF YET
State Agency Report Number	NONE
State/Local Agency Notified	DNR

Drilling Platform Details (help)
All data fields in this section were blank.

Fixed Object Details (help)

Structure Operating (Yes/No)	Unknown

Mobile Incident (help) (Incident ID: 705287)
All data fields in this section were blank.

Pipeline Details (help)

Pipeline Above Ground	ABOVE
Pipeline Exposed Underwater (Yes/No)	No

Railroad Incident (help)

Grade Crossing (Yes/No)	No
Crossing Device Operational (Yes/No)	Yes
Brake Failure (Yes/No)	No

Storage Tank Details (help)

Tank Description	GASOLINE STORAGE TANK
Tank Above Ground	ABOVE

Aircraft Details (help)
All data fields in this section were blank.

Vessel Incident (help) (Incident ID: 705287)

Allision (Yes/No)	No

Weather (help)

Weather Conditions	RAINY

Material In Water (help)

Body of Water	PONCE HARBOR
Water Supply Contaminated (Yes/No)	No
Offshore (Yes/No)	No

Unknown Sheen Details (help)
All data fields in this section were blank.

Disused Fields (help)
All data fields in this section were blank.

Incident ID: 704973

Call Recordkeeping (help) (Incident ID: 704973)

Incident ID Number	704973
Date Call Received	11/11/03
Date Call Complete	11/11/03
Call Taker	MAJ4739

Call Type	Incident
Source of Report	TELEPHONE

Suspected Responsible Party (help)
All data fields in this section were blank.

Incident Description (help)

Incident Description	THE CALLER IS REPORTING AN UNKNOWN SHEEN.
Incident Type	UNKNOWN SHEEN
Incident Date	11/11/03
Incident Occurred/ Discovered/ Planned	DISCOVERED

Incident Location (help)

Incident Location	PONCE MUNICIPAL PIER 2-3
City Near Location	PONCE
Location State	PR: Puerto Rico
Location County	UNKNOWN

Material (help) (Incident ID: 704973, released material #1: UNKNOWN OIL)

Chris Code	OUN
Amount Of Material	0
Name of Material	UNKNOWN OIL
Material Reached Water	YES
Amount In Water	0

Impact Information (help)

Fire Involved (Yes/No)	No
Evacuations (Yes/No)	No
Injuries (Yes/No)	No
Fatalities (Yes/No)	No
Property Damage (Yes/No)	No
Air Corridor Closed (Yes/No)	No
Waterway Closed (Yes/No)	No
Road Closed (Yes/No)	No

Major Artery (Yes/No)	No
Track Closed (Yes/No)	No
Media Interest	NONE
Medium Description	WATER
Community Impact (Yes/No)	No

Additional Information (help) (Incident ID: 704973)

Additional Info (1)	THE CALLER HAD NO ADDITIONAL INFORMATION

Continuous Release (help)
All data fields in this section were blank.

Remedial Action (help)

Remedial Action	NONE
Federal Agency Notified	MSO SAN JUAN

Drilling Platform Details (help)
All data fields in this section were blank.

Fixed Object Details (help)

Structure Operating (Yes/No)	Unknown

Mobile Incident (help) (Incident ID: 704973)
All data fields in this section were blank.

Pipeline Details (help)

Pipeline Above Ground	ABOVE
Pipeline Exposed Underwater (Yes/No)	No

Railroad Incident (help)

Grade Crossing (Yes/No)	No
Crossing Device Operational (Yes/No)	Yes
Brake Failure (Yes/No)	No

Storage Tank Details (help)

Tank Above Ground	ABOVE

Aircraft Details (help)
All data fields in this section were blank.

Vessel Incident (help) (Incident ID: 704973)

Allision (Yes/No)	No

Weather (help)

Weather Conditions	RAINY

Material In Water (help)

Body of Water	PONCE HARBOR
Water Supply Contaminated (Yes/No)	No
Offshore (Yes/No)	No

Unknown Sheen Details (help)

Sheen Color	DARK BLACK
Length of Sheen	500
Sheen Length Units	FEET

Disused Fields (help)
All data fields in this section were blank.

Incident ID: 641909

Call Recordkeeping (help) (Incident ID: 641909)

Incident ID Number	641909
Date Call Received	4/11/03
Date Call Complete	4/11/03
Call Taker	DXD8325
Call Type	Drill
Source of Report	TELEPHONE

Suspected Responsible Party (help)

Resp. Last Name	MORVANT
Resp. First Name	DONALD
Resp. Phone 1	3406902357
Resp. Phone 2	7877639064
Resp. Phone Type 1	PRIMARY

Resp. Phone Type 2	ALTERNATE
Resp. Company	CATCOR SERVICES
Resp. Organization Type	PRIVATE ENTERPRISE
Resp. Address	PMB 328356 CALLE 32
Resp. City	SAN JUAN
Resp. State	PR: Puerto Rico

Incident Description (help) (Incident ID: 641909)

Incident Description	//////////////THIS IS A DRILL///////////////. MATERIALS RELEASED FROM A BARGE, DUE TO A COLLISION WITH ROCKS. ////////////////THIS IS A DRILL///////////////.
Incident Type	VESSEL
Incident Cause	OTHER
Incident Date	4/11/03
Incident Occurred/ Discovered/ Planned	OCCURRED

Incident Location (help)

Incident Location	GUAYA NILLE BAY
City Near Location	PONCE
Location State	PR: Puerto Rico
Location County	UNKNOWN

Material (help)

Chris Code	GAS
Amount Of Material	1,442
Amount Of Material Units	BARREL(S)
Name of Material	GASOLINE: AUTOMOTIVE (UNLEADED)
Material Reached Water	YES
Amount In Water	1,442
Amount In Water Units	BARREL(S)

Material (help) (Incident ID: 641909, released material #2: OIL, FUEL: NO. 2-D)

Chris Code	OTD

Amount Of Material	1,442
Amount Of Material Units	BARREL(S)
Name of Material	OIL, FUEL: NO. 2-D
Material Reached Water	YES
Amount In Water	1,442
Amount In Water Units	BARREL(S)

Impact Information (help)

Fire Involved (Yes/No)	No
Evacuations (Yes/No)	No
Injuries (Yes/No)	No
Fatalities (Yes/No)	No
Property Damage (Yes/No)	No
Air Corridor Closed (Yes/No)	No
Waterway Closed (Yes/No)	No
Road Closed (Yes/No)	No
Major Artery (Yes/No)	No
Track Closed (Yes/No)	No
Media Interest	NONE
Medium Description	WATER
Additional Medium Info	GUAYA NILLE BAY
Community Impact (Yes/No)	No

Additional Information (help) (Incident ID: 641909)

Additional Info (1)	////////////////THIS IS A DRILL/////////////////. NO ADDITIONAL INFORMATION. ///////////////THIS IS A DRILL///////////////.

Continuous Release (help)
All data fields in this section were blank.

Remedial Action (help)

Remedial Action	REPAIRS MADE.

Drilling Platform Details (help)
All data fields in this section were blank.

Fixed Object Details (help)

Structure Operating (Yes/No)	Unknown

Mobile Incident (help)
All data fields in this section were blank.

Pipeline Details (help) (Incident ID: 641909)

Pipeline Above Ground	ABOVE
Pipeline Exposed Underwater (Yes/No)	No

Railroad Incident (help)

Grade Crossing (Yes/No)	No
Crossing Device Operational (Yes/No)	Yes
Brake Failure (Yes/No)	No

Storage Tank Details (help)

Tank Above Ground	ABOVE

Aircraft Details (help)
All data fields in this section were blank.

Vessel Incident (help)

Allision (Yes/No)	No

Vessel Details (help) (Incident ID: 641909, waterborne vessel #1)

Vessel Name	VERONICA
Vessel Type	BARGE
Vessel Length	242
Hull Construction	STEEL HULL
Fuel Capacity	18000
Fuel On Board	0
Cargo Capacity	0
Cargo On Board	0
Vessel Aground (Yes/No)	No
Flag	PUERTO RICO
Breadth	77
Draught	9

Fuel Capacity Units	BARREL(S)

Weather (help)

Weather Conditions	CLEAR

Material In Water (help)

Body of Water	GUAYA NILLE BAY
Water Supply Contaminated (Yes/No)	No
Offshore (Yes/No)	No

Unknown Sheen Details (help) (Incident ID: 641909)

Sheen Color	RAINBOW
Length of Sheen	500
Sheen Length Units	FEET
Width of Sheen	100
Sheen Width Units	FEET

Disused Fields (help)
All data fields in this section were blank.

Incident ID: 639446

Call Recordkeeping (help)

Incident ID Number	639446
Date Call Received	3/14/03
Date Call Complete	3/14/03
Call Taker	AMB7531
Call Type	Incident
Source of Report	TELEPHONE

Suspected Responsible Party (help) (Incident ID: 639446)
All data fields in this section were blank.

Incident Description (help)

Incident Description	THE CALLER REPORTED LOW LEVEL (2.0) PH WATER FROM THE HOSPITAL SEWER.

Incident Type	FIXED
Incident Date	3/13/03
Incident Occurred/ Discovered/ Planned	OCCURRED

Incident Location (help)

Incident Location	QUALITY HEALTH SERVICE HOSPITAL
Location Address	COTO LAUREL STREET 506
City Near Location	PONCE
Location State	PR: Puerto Rico
Location County	UNKNOWN

Material (help)

Chris Code	NCC
Amount Of Material	0
Name of Material	WATER
Material Reached Water	YES
Amount In Water	0

Impact Information (help) (Incident ID: 639446)

Fire Involved (Yes/No)	No
Evacuations (Yes/No)	No
Injuries (Yes/No)	No
Fatalities (Yes/No)	No
Property Damage (Yes/No)	No
Air Corridor Closed (Yes/No)	No
Waterway Closed (Yes/No)	No
Road Closed (Yes/No)	No
Major Artery (Yes/No)	No
Track Closed (Yes/No)	No
Media Interest	NONE
Medium Description	WATER
Additional Medium Info	SEWER
Community Impact (Yes/No)	No

Additional Information (help)

Additional Info (1)	THE CALLER HAD NO ADDITIONAL INFORMATION.

Continuous Release (help) (Incident ID: 639446)
All data fields in this section were blank.

Remedial Action (help)

Release Secured (Yes/No)	Yes
Remedial Action	NEUTRALIZED MATERIAL
State/Local Agency Notified	LOCAL

Drilling Platform Details (help)
All data fields in this section were blank.

Fixed Object Details (help)

Type of Fixed Object	OTHER
Structure Operating (Yes/No)	Unknown

Mobile Incident (help)
All data fields in this section were blank.

Pipeline Details (help) (Incident ID: 639446)

Pipeline Above Ground	ABOVE
Pipeline Exposed Underwater (Yes/No)	No

Railroad Incident (help)

Grade Crossing (Yes/No)	No
Crossing Device Operational (Yes/No)	Yes
Brake Failure (Yes/No)	No

Storage Tank Details (help)

Tank Above Ground	ABOVE

Aircraft Details (help)
All data fields in this section were blank.

Vessel Incident (help)

Allision (Yes/No)	No

Weather (help) (Incident ID: 639446)
All data fields in this section were blank.

Material In Water (help)

Body of Water	SEWER
Tributary Of	RIVER < RIO INAVON RIVER
Offshore (Yes/No)	No

Unknown Sheen Details (help)
All data fields in this section were blank.

Disused Fields (help)
All data fields in this section were blank.

Total records for reporting year 2003: 4

END OF REPORT

AREA REPORT (CERCLIS DATA)

```
search used- Zip            : ALL
             City           : PONCE
             County         : ALL
             State          : PR
             NPL Status     : ALL
             Level of Detail: HIGH
Results:
```

This search was taken from RTK NET's (the Right-To-Know Network)'s copy of EPA's CERCLIS database. RTK NET is run by OMB Watch at 1742 Connecticut Ave. NW, Washington DC 20009 Phone: 202-234-8494
The search was done on 12/12/2006.
This copy of the database was last updated on 07/12/2001.

If you don't see the words *END OF REPORT* at the end of this search, then this Web search didn't complete -- back up and try it again.

Site Name: CHECKPOINT SYSTEMS OF PR INC.
Street: SABANETAS INDUSTRIAL PARK
City: PONCE State: PR Zip: 00731
County: PONCE EPA ID: PRD091126037
MSA: 6360 Congressional District:
USGS Hydro Unit:
National Priority List (NPL) Status:
This is a "No Further Remedial Action Planned" site

Site Name: CHEMICAL LAND-BO
Street: UNKNOWN
City: PONCE State: PR Zip: 00731
County: PONCE EPA ID: PRD980512156
MSA: 6360 Congressional District:
USGS Hydro Unit: 21010004
National Priority List (NPL) Status:
This is a "No Further Remedial Action Planned" site

Site Name: DUPONT E.I DE NEMOURS
Street: MALECON FINAL AVE. BEHIND PUERTO TUNAS
City: PONCE State: PR Zip: 00731
County: PONCE EPA ID: PRD987370954
MSA: 6360 Congressional District:
USGS Hydro Unit:
National Priority List (NPL) Status:
This is a "No Further Remedial Action Planned" site

Site Name: INTERNATIONAL METAL INC.
Street: ROAD # 10 KM 8.4 MAYAGUES WARD
City: PONCE State: PR Zip: 00731
County: PONCE EPA ID: PRD987367372
MSA: 6360 Congressional District:

USGS Hydro Unit:
National Priority List (NPL) Status:
This is an "Environmental Priority Initiative" site.

Site Name: PONCE WASTE DISPOSAL
Street: RD 501 KM 2.8 MAGUEYES WARD
City: PONCE State: PR Zip: 00731
County: PONCE EPA ID: PRD980640957
MSA: 6360 Congressional District:
USGS Hydro Unit: 21010004
National Priority List (NPL) Status:

Site Name: RECOVERY & RECYCLING CO MERCEDITA AIRPORT SITE
Street: STATE ROAD NO. 1 KM 123
City: PONCE State: PR Zip:
County: CALZADA WARD EPA ID: PRSFN0204248
MSA: Congressional District:
USGS Hydro Unit:
National Priority List (NPL) Status:

Site Name: RECOVERY & RECYCLING CO. PLAYA DE PONCE
Street: STATE RD NO. 10 CALLE COMERIO,
BO PLAYA DE PONCE
City: PONCE State: PR Zip:
County: EPA ID: PRSFN0204257
MSA: Congressional District:
USGS Hydro Unit:
National Priority List (NPL) Status:

Site Name: SERVICIOS CARBAREON
Street: UNKNOWN
City: PONCE State: PR Zip: 00731
County: PONCE EPA ID: PRD980512644
MSA: 6360 Congressional District:
USGS Hydro Unit: 21010004
National Priority List (NPL) Status:
This is a "No Further Remedial Action Planned" site

Site Name: UNION CARBIDE CORP
Street: FIRM DELIVERY
City: PONCE State: PR Zip: 00731
County: PONCE EPA ID: PRD091063982
MSA: 6360 Congressional District:
USGS Hydro Unit: 21010004
National Priority List (NPL) Status:

This is a "No Further Remedial Action Planned" site

END OF REPORT