ANEJO 2: MAPAS

1. CUENCAS HIDROGRÁFICAS DE PUERTO RICO

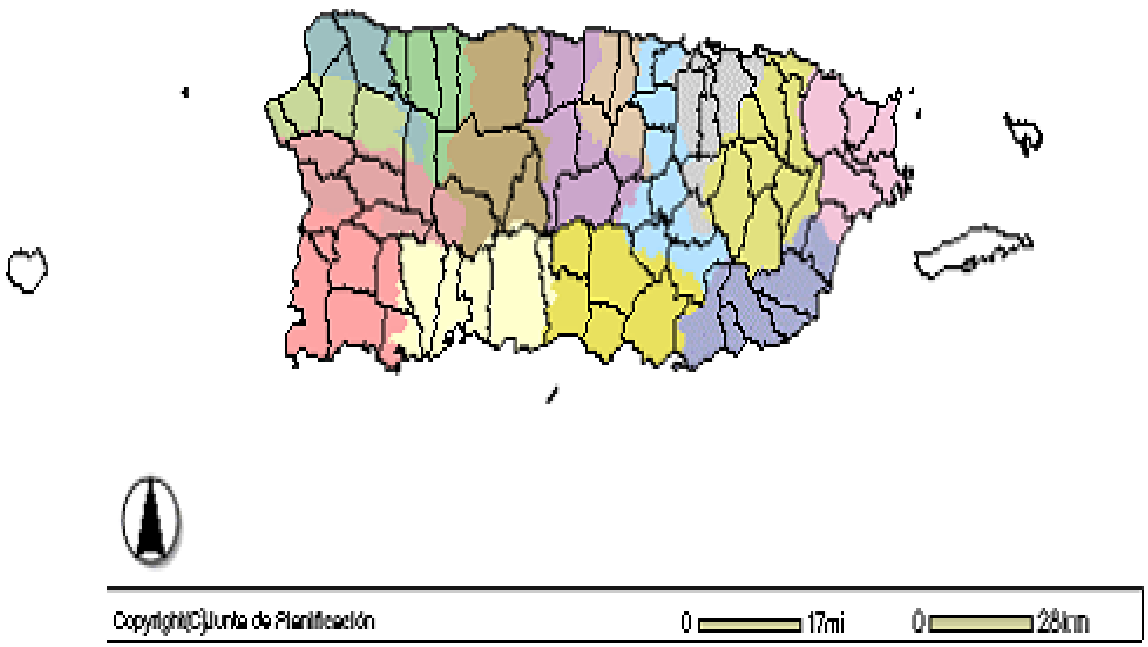

Fuente: CIET-PR/JP

2. SITUACIÓN DE LOS PLANES DE ORDENACIÓN (DICIEMBRE DE 2002)

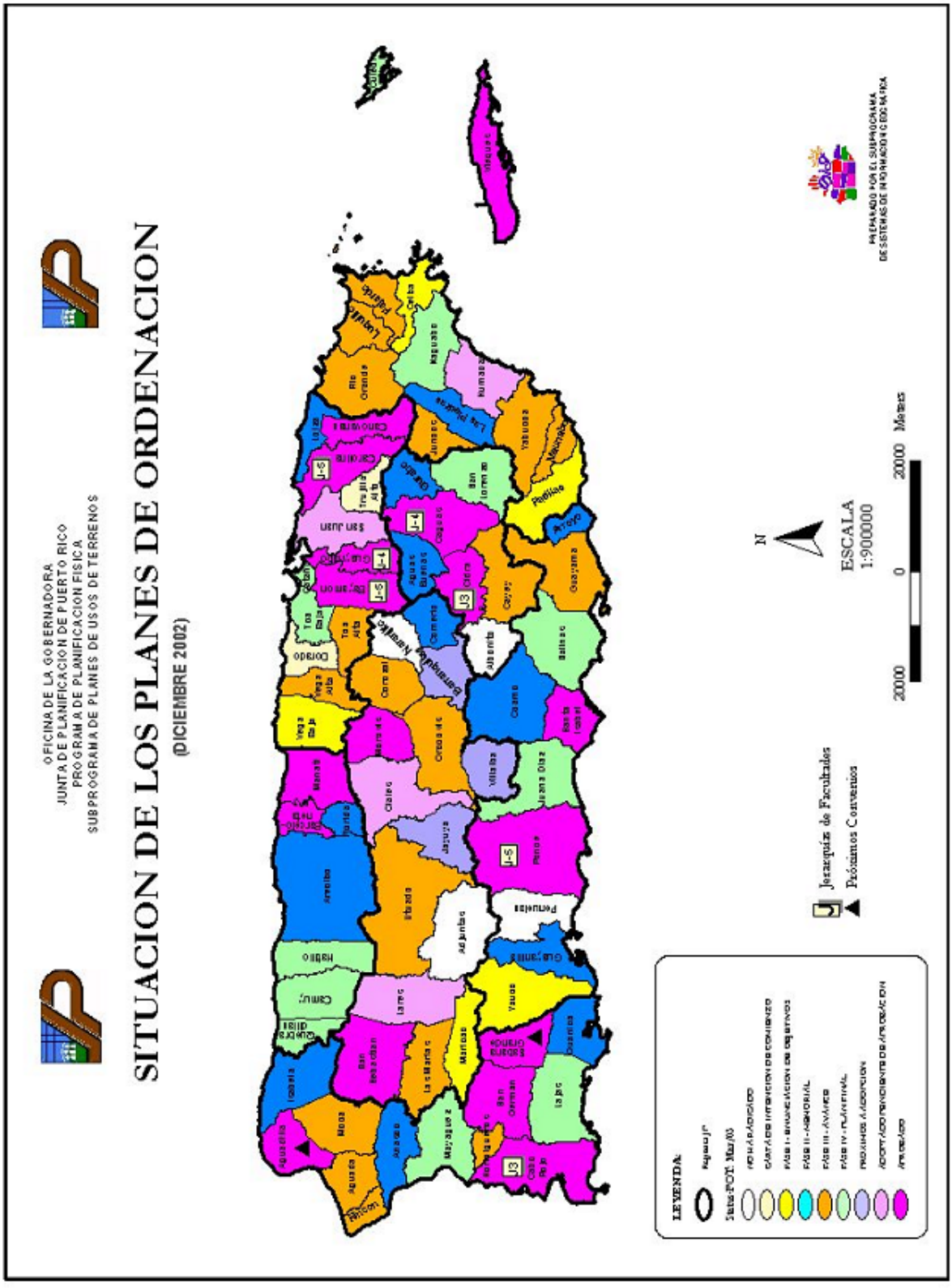

3. RESERVA NATURAL CAÑO BOQUILLA

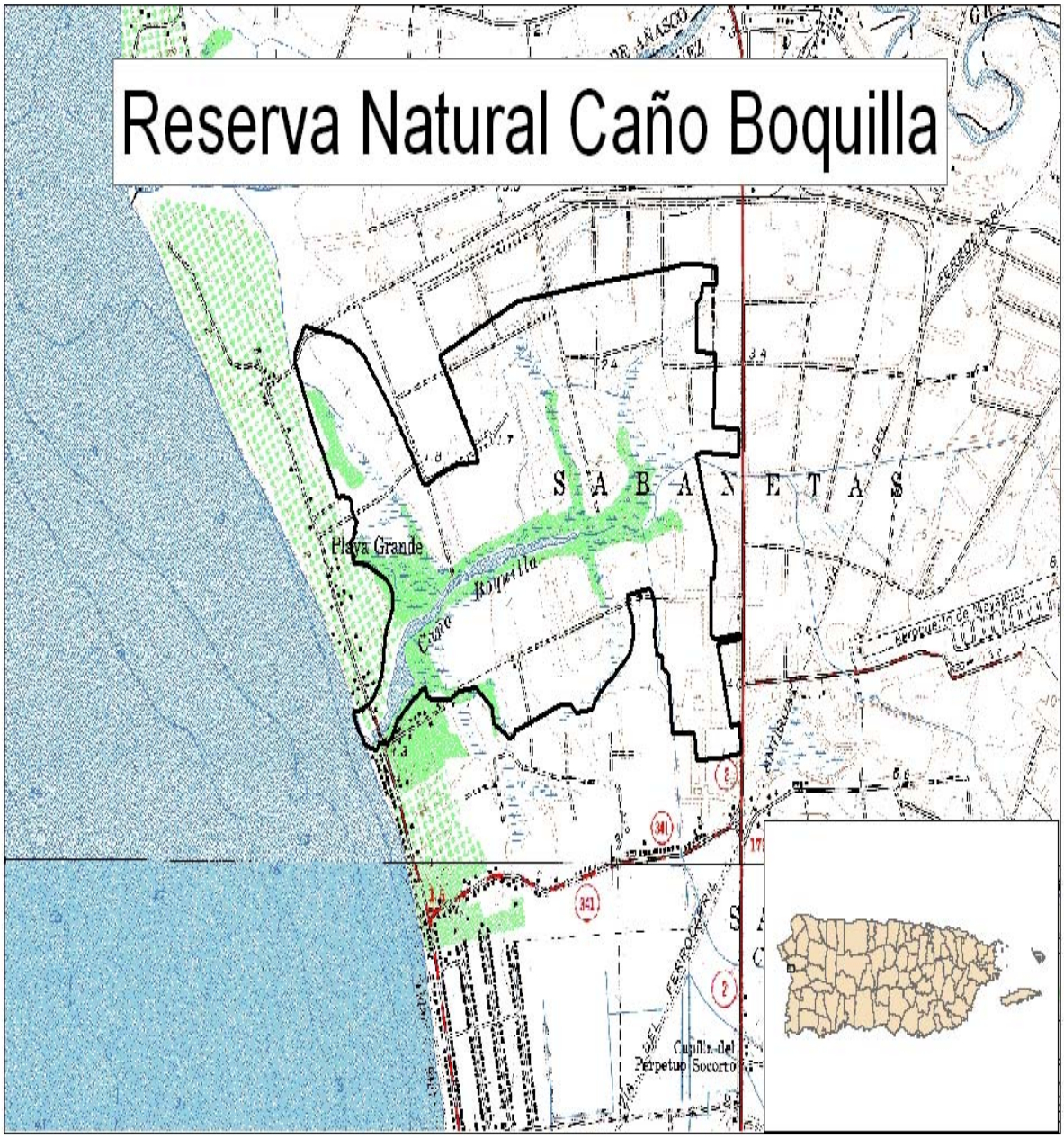

Fuente: JP

4. RESERVA NATURAL PUNTA GUANIQUILLA

Fuente: JP

5. ZONIFICACIÓN ESPECIAL PARA LA CUENCA HIDROGRÁFICA DE LA LAGUNA TORTUGUERO

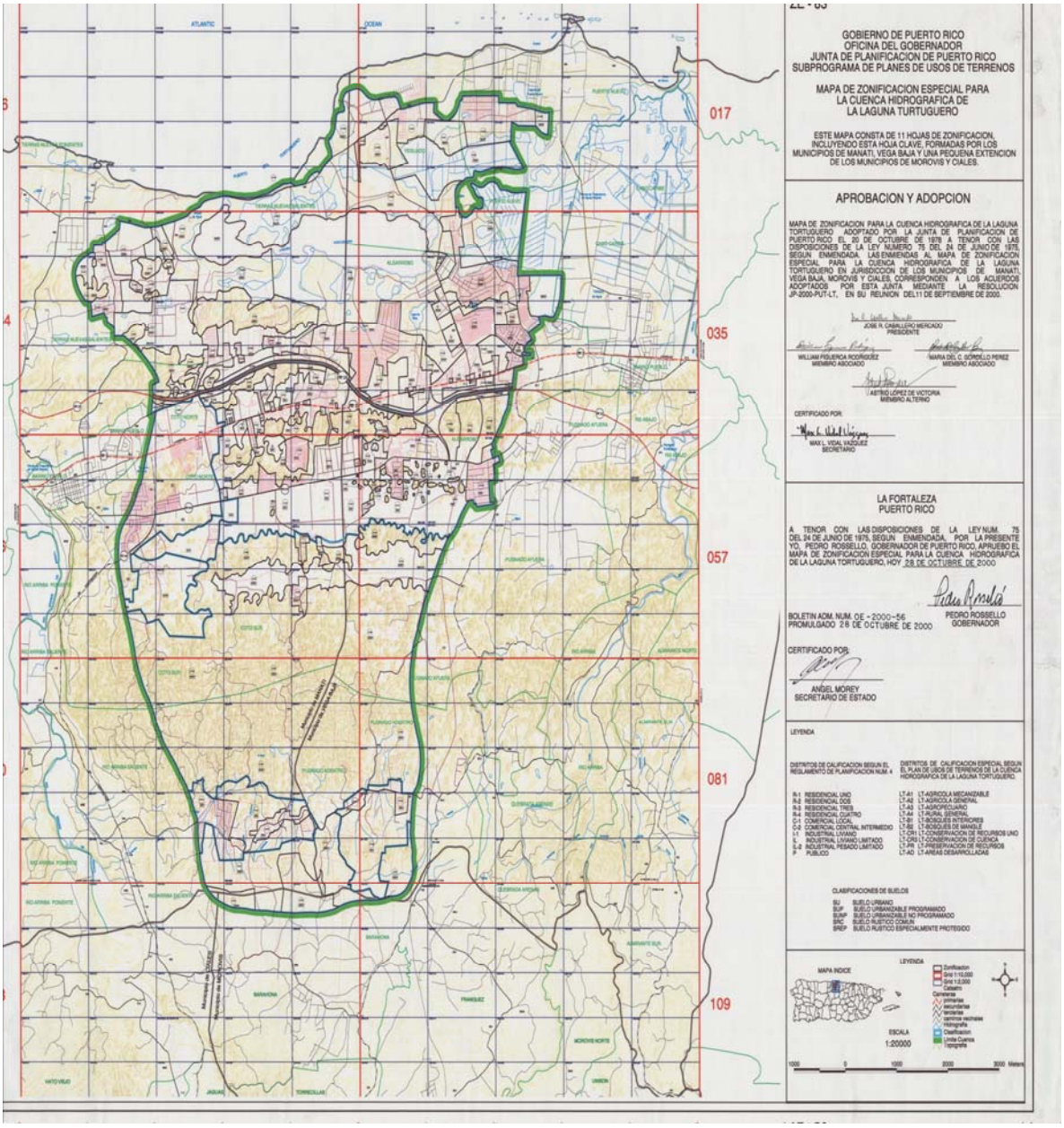

Fuente: JP

6. VALLES DE CIBUCO, AÑASCO Y YABUCOA

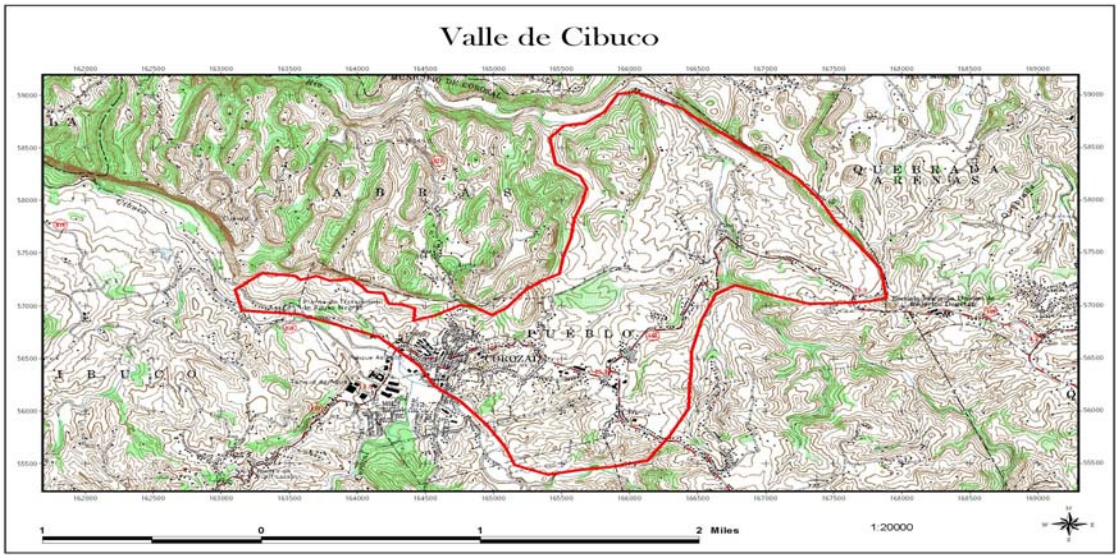

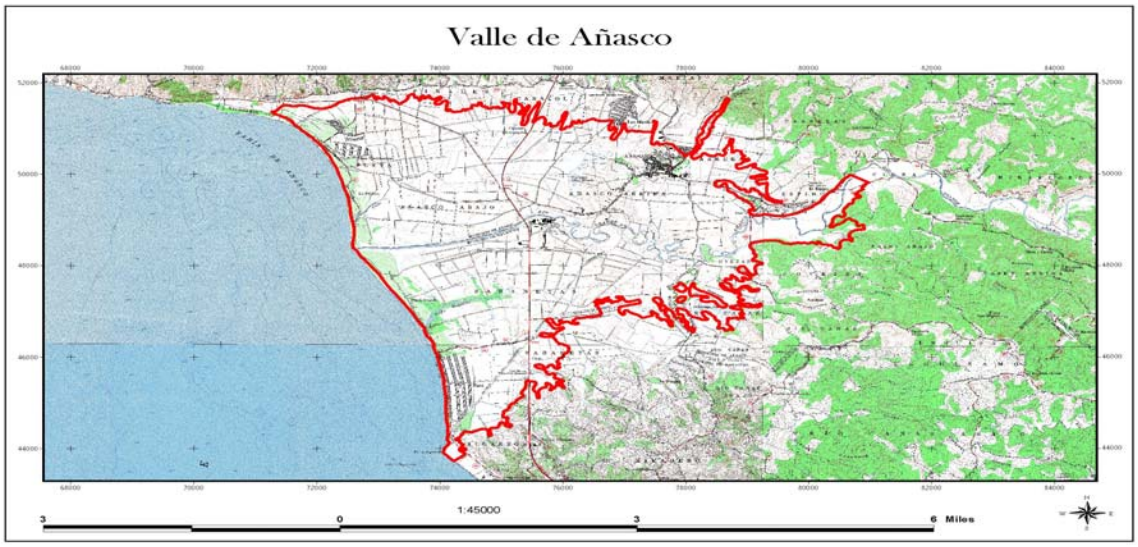

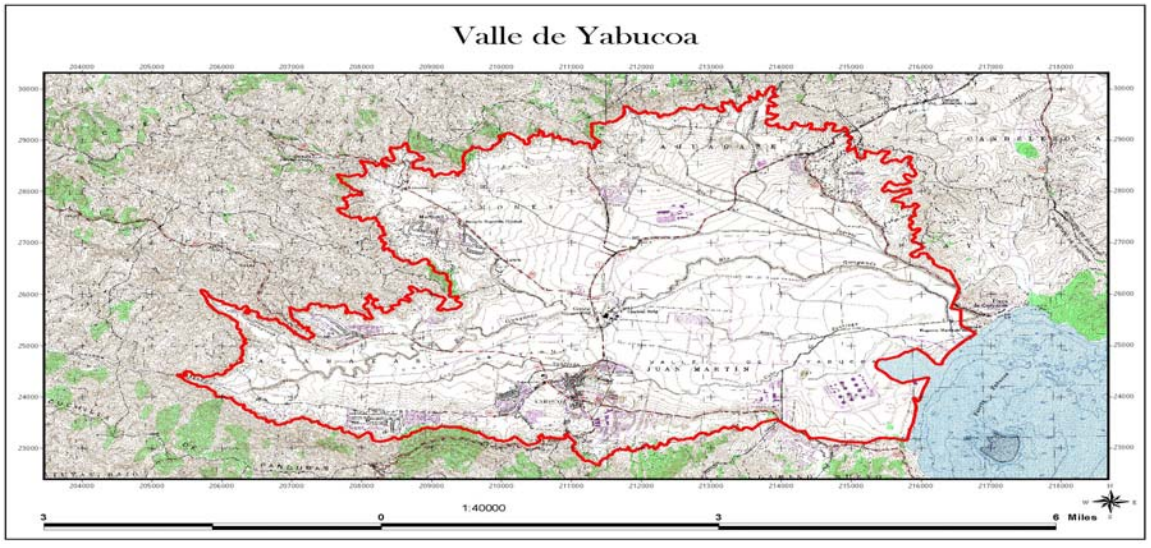

Fuente: JP

7. VALLE DE LAJAS

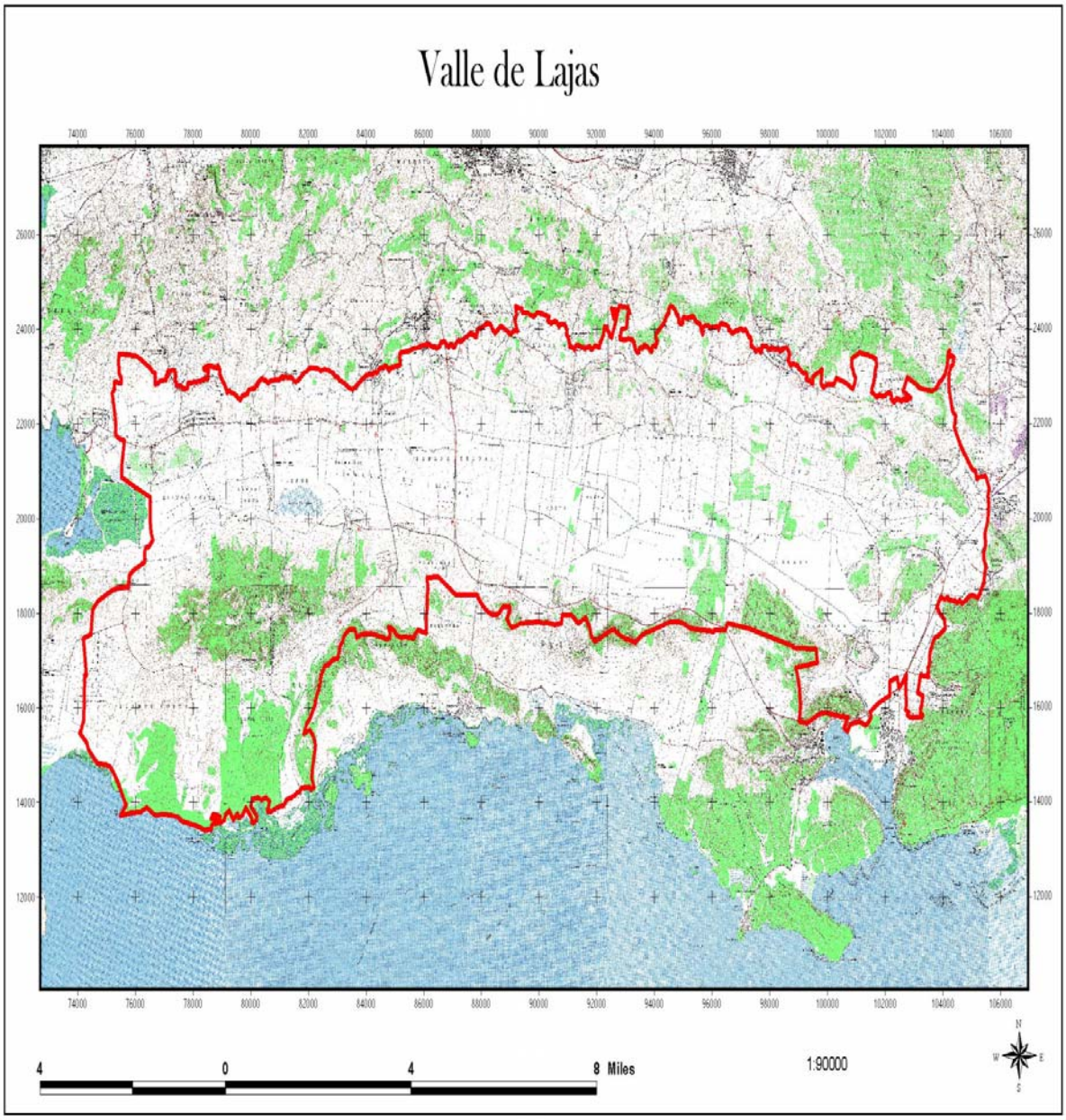

Fuente: JP

8. VALLE DEL COLOSO

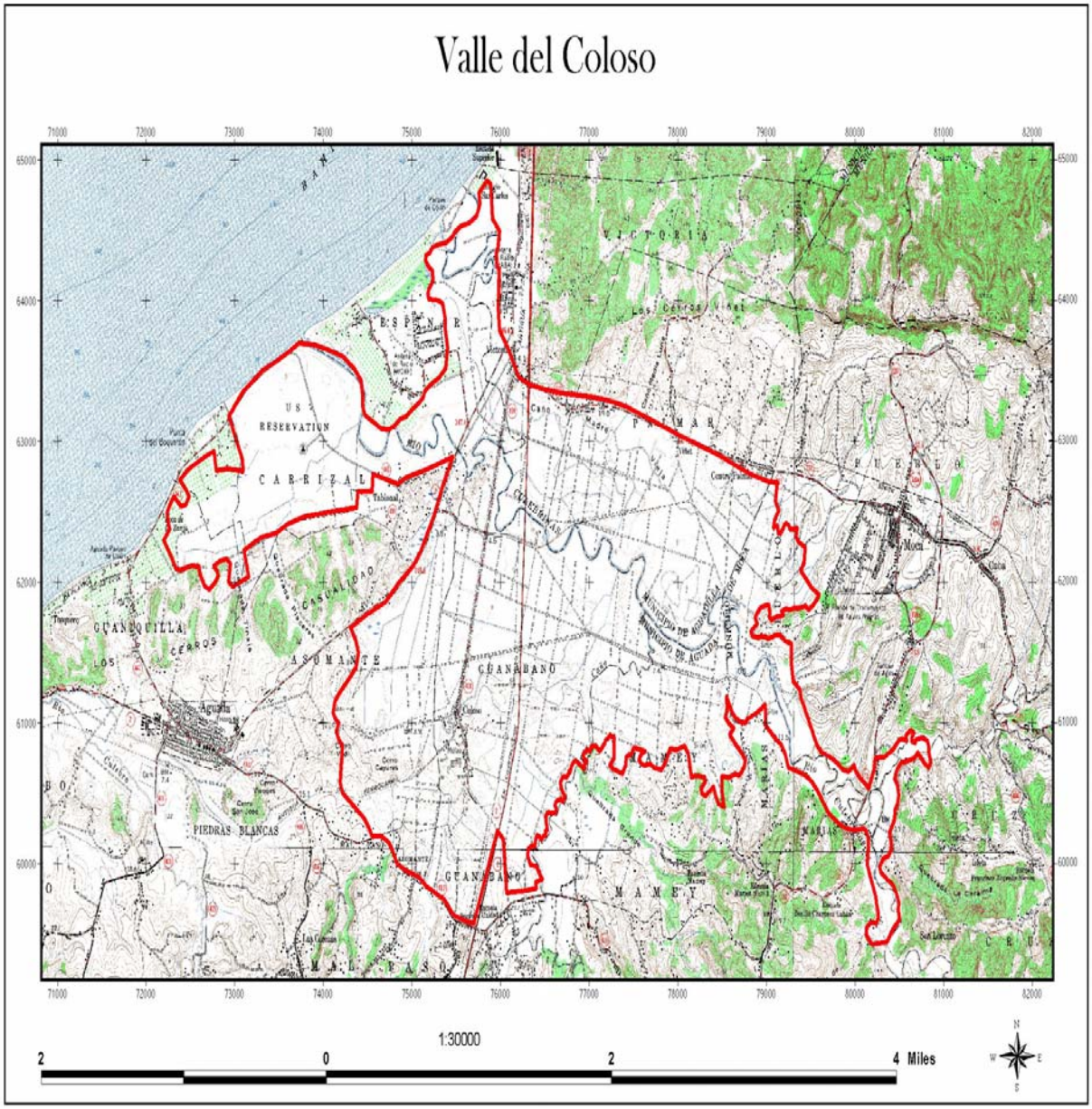

Fuente: JP

9. VALLE DE GUANAJIBO

Fuente: JP

10. VALLES AGRÍCOLAS

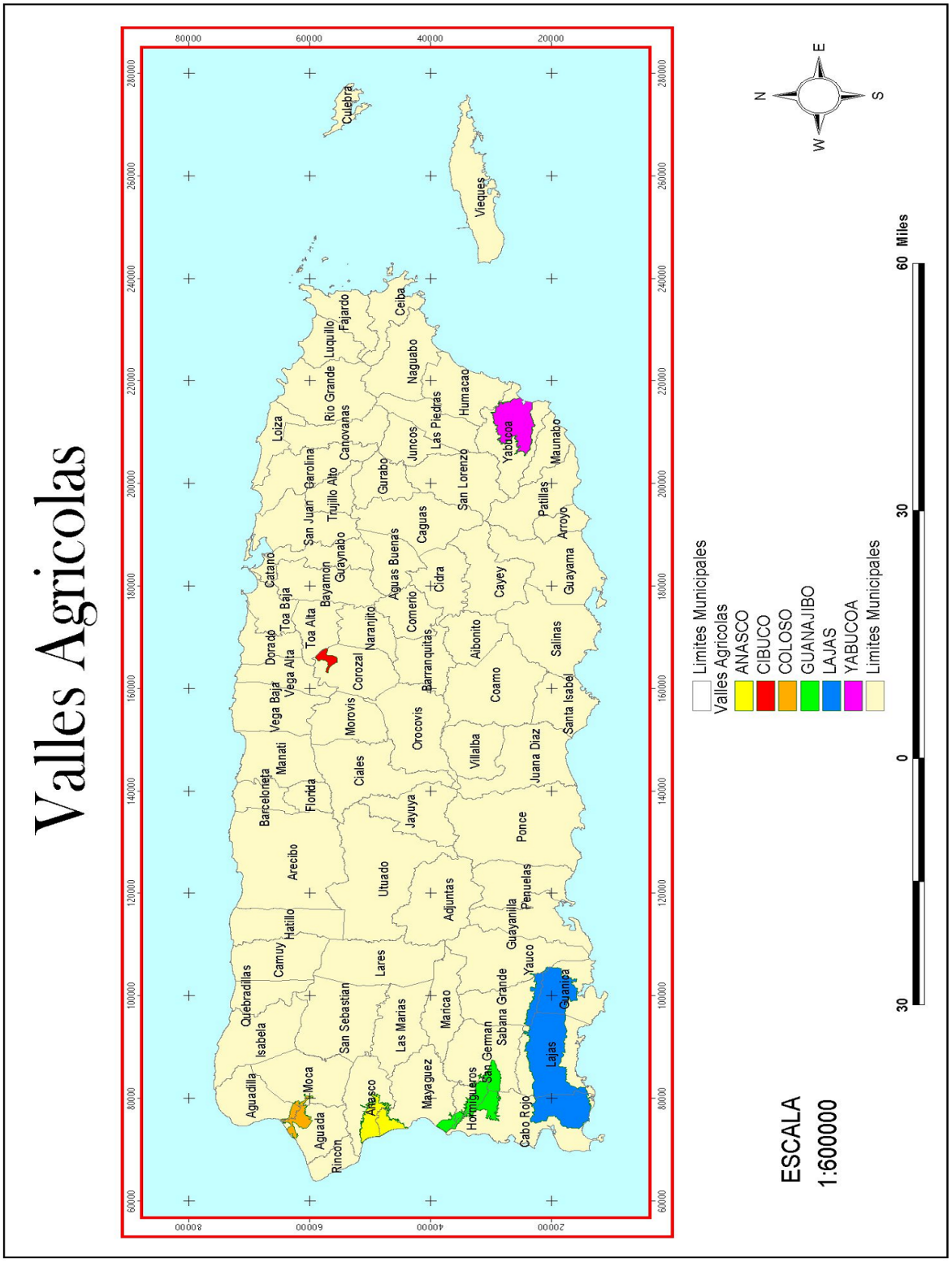

Fuente: JP

11. AREAS SENSITIVAS

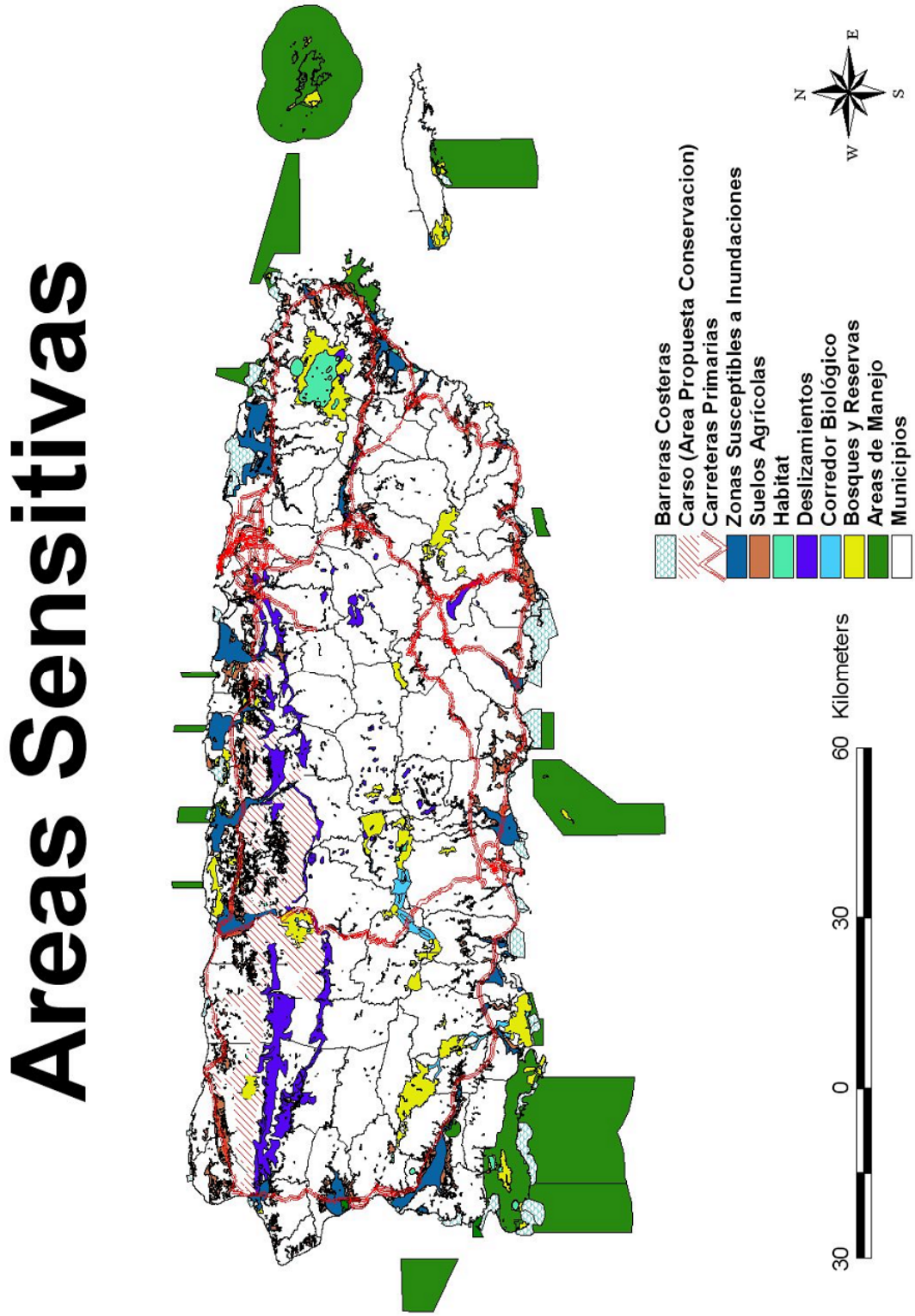

Fuente: JP

12. TERRENOS CONTAMINADOS

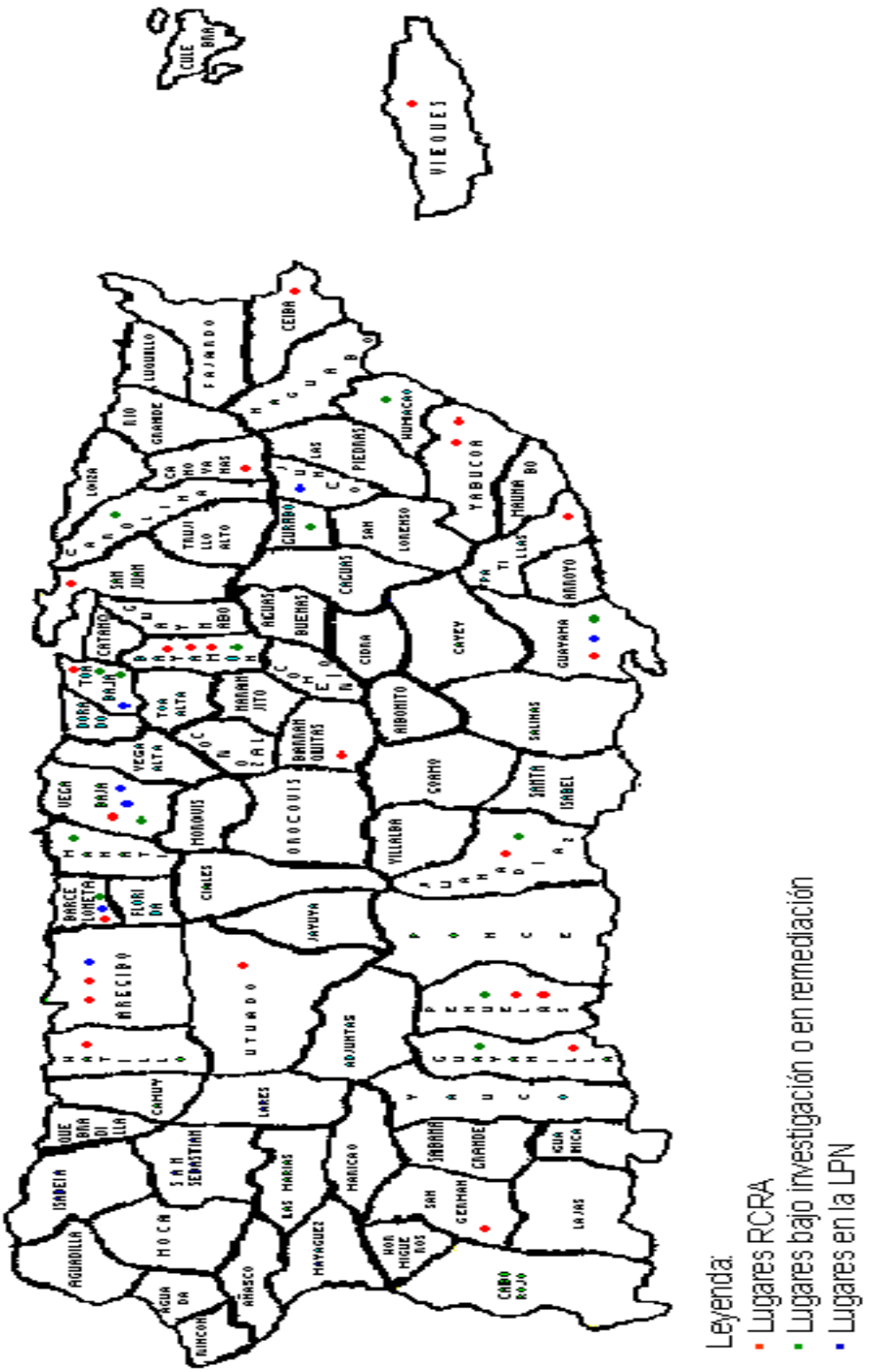

Nota: La localización de los lugares en el mapa indica el municipio y no la ubicación exacta dentro del municipio.

Fuente: JCA

13. RED DE MONITORÍA DE RÍOS Y LAGOS

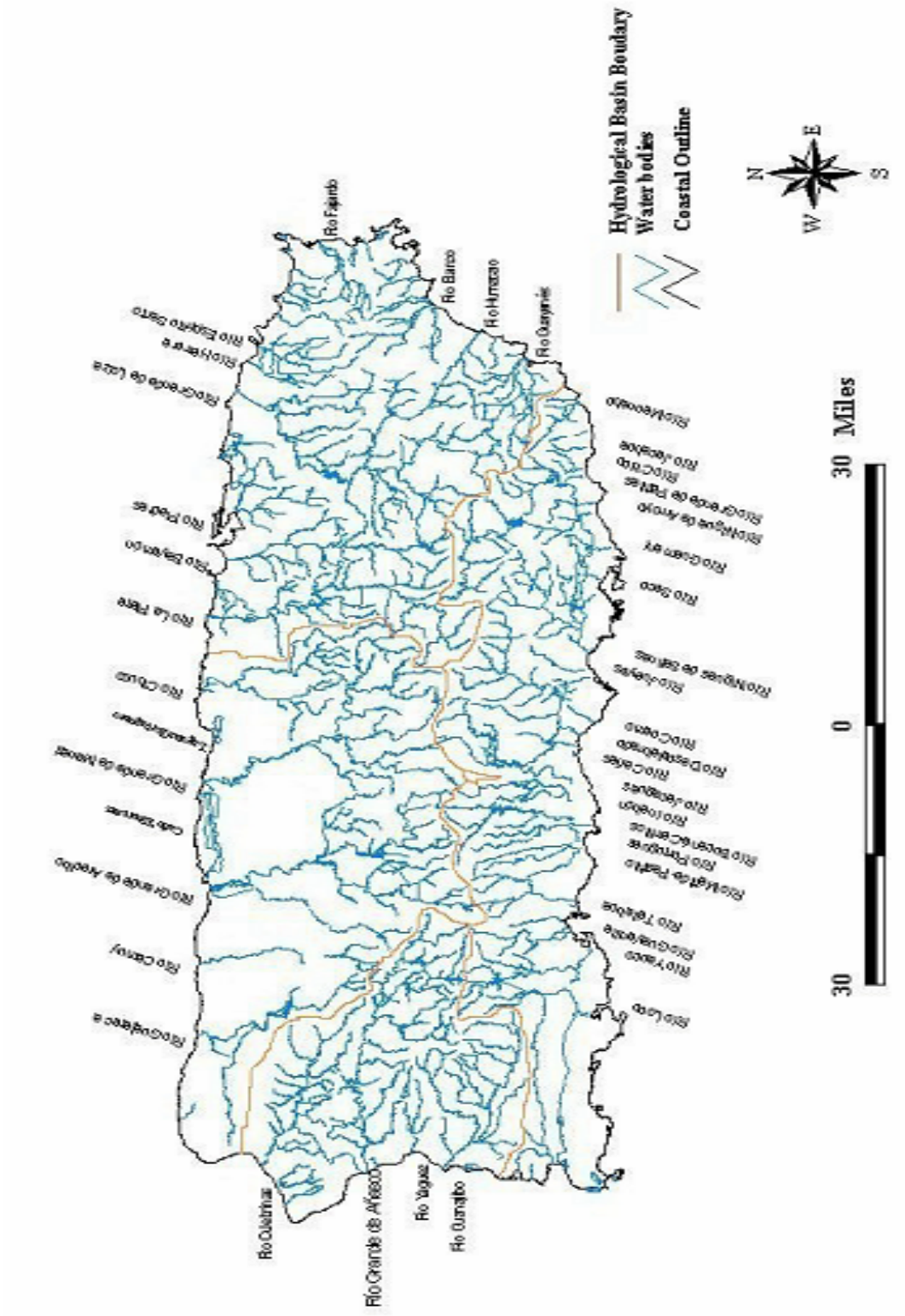

Fuente: JCA

14. RED DE MUESTREO DE AGUAS COSTANERAS

RED DE MUESTREO DE AGUAS COSTANERAS

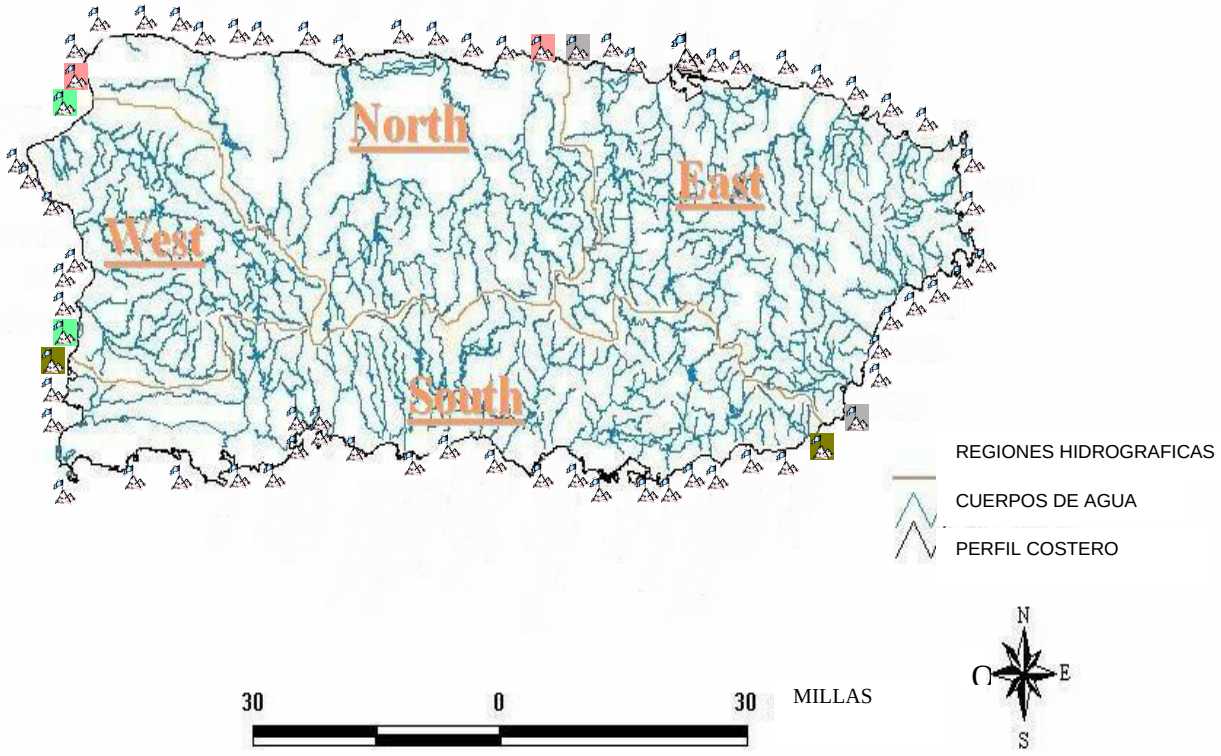

Fuente: JCA

15. ESTACIONES EN EL ESTUARIO DE LA BAHÍA DE SAN JUAN

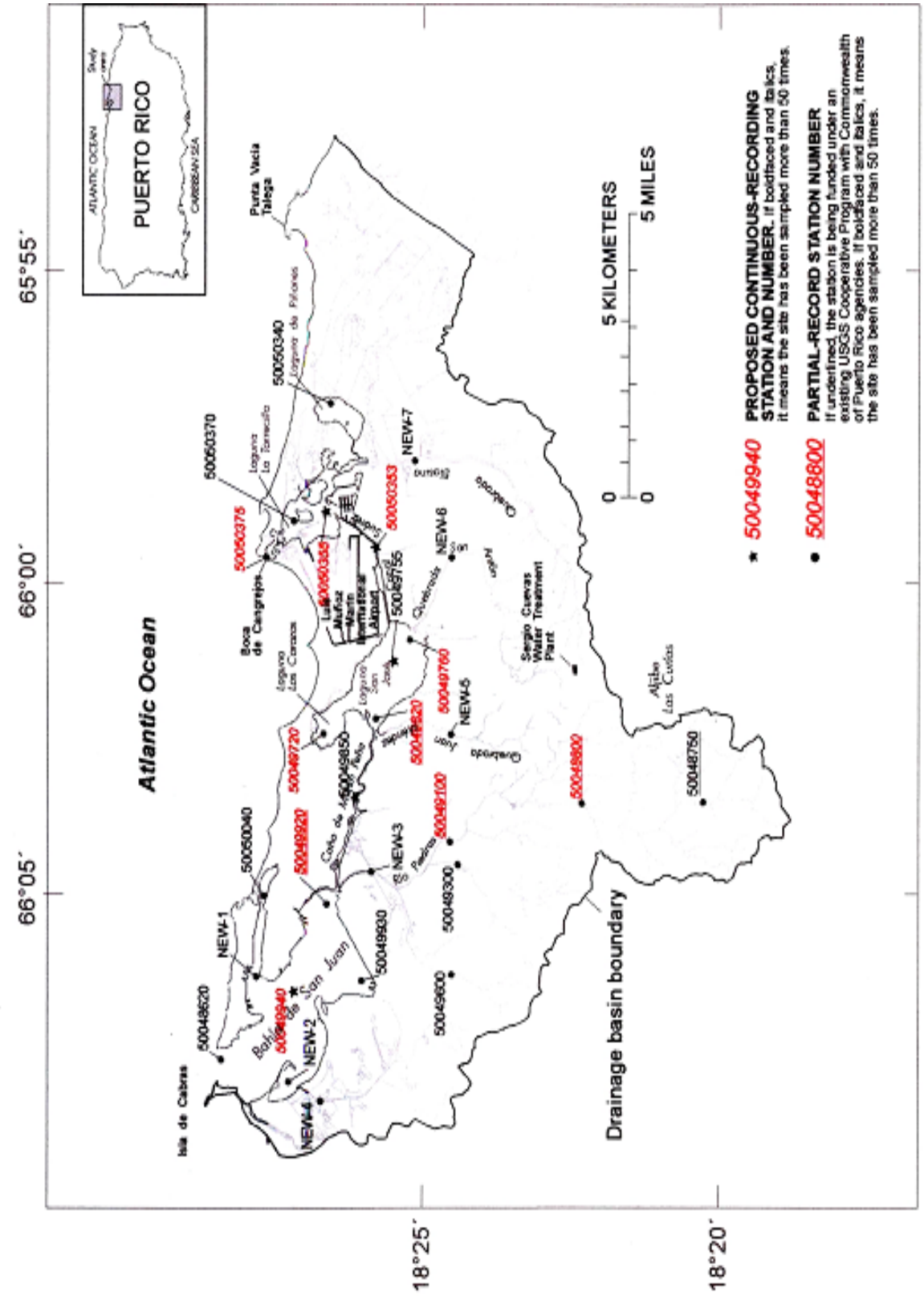

Fuente: JCA

16. "UNDERGROUND WATERS MONITORING NETWORK"

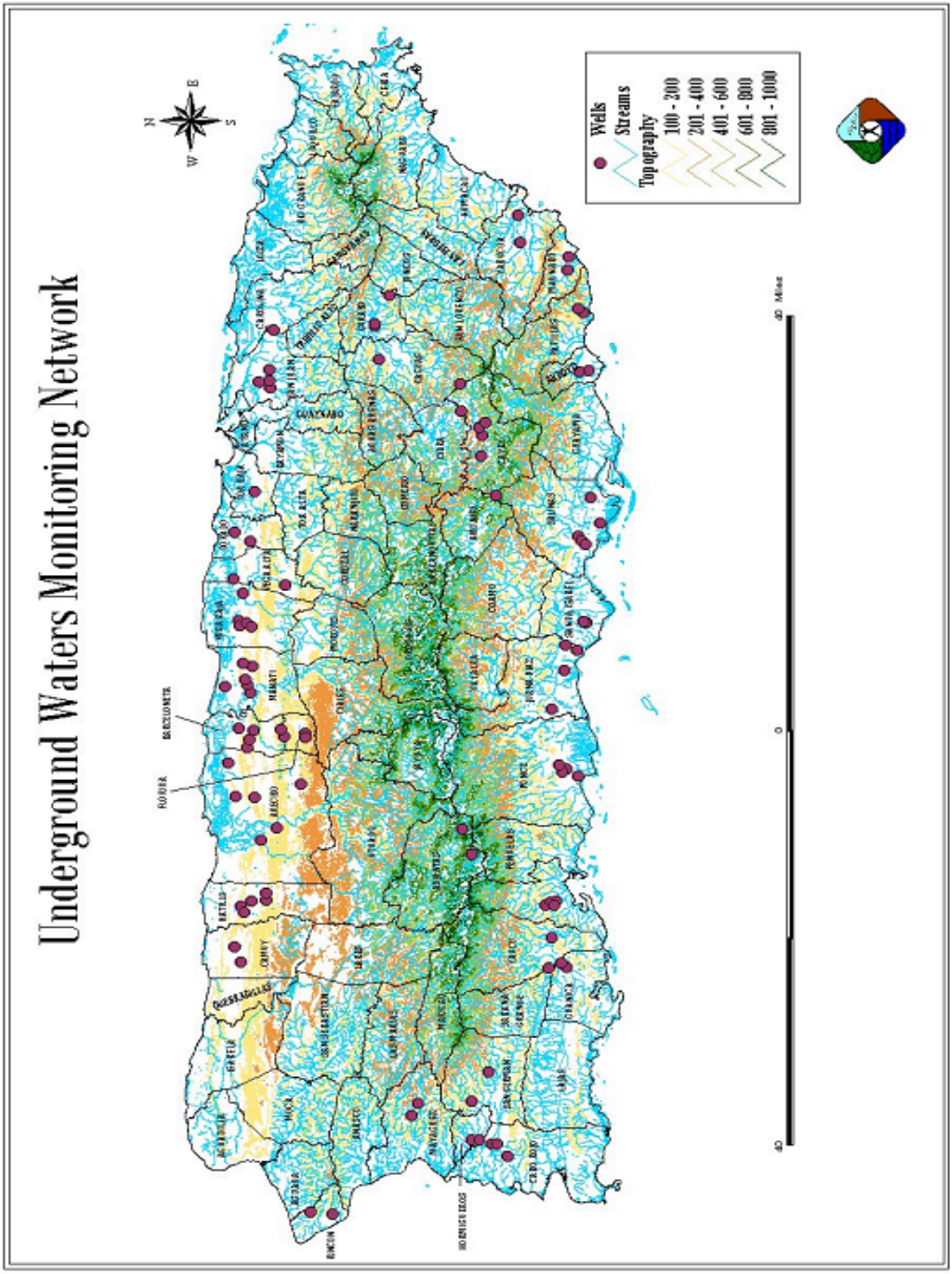

Fuente: JCA

17. "PM$_{10}$ SAMPLING NETWORK"

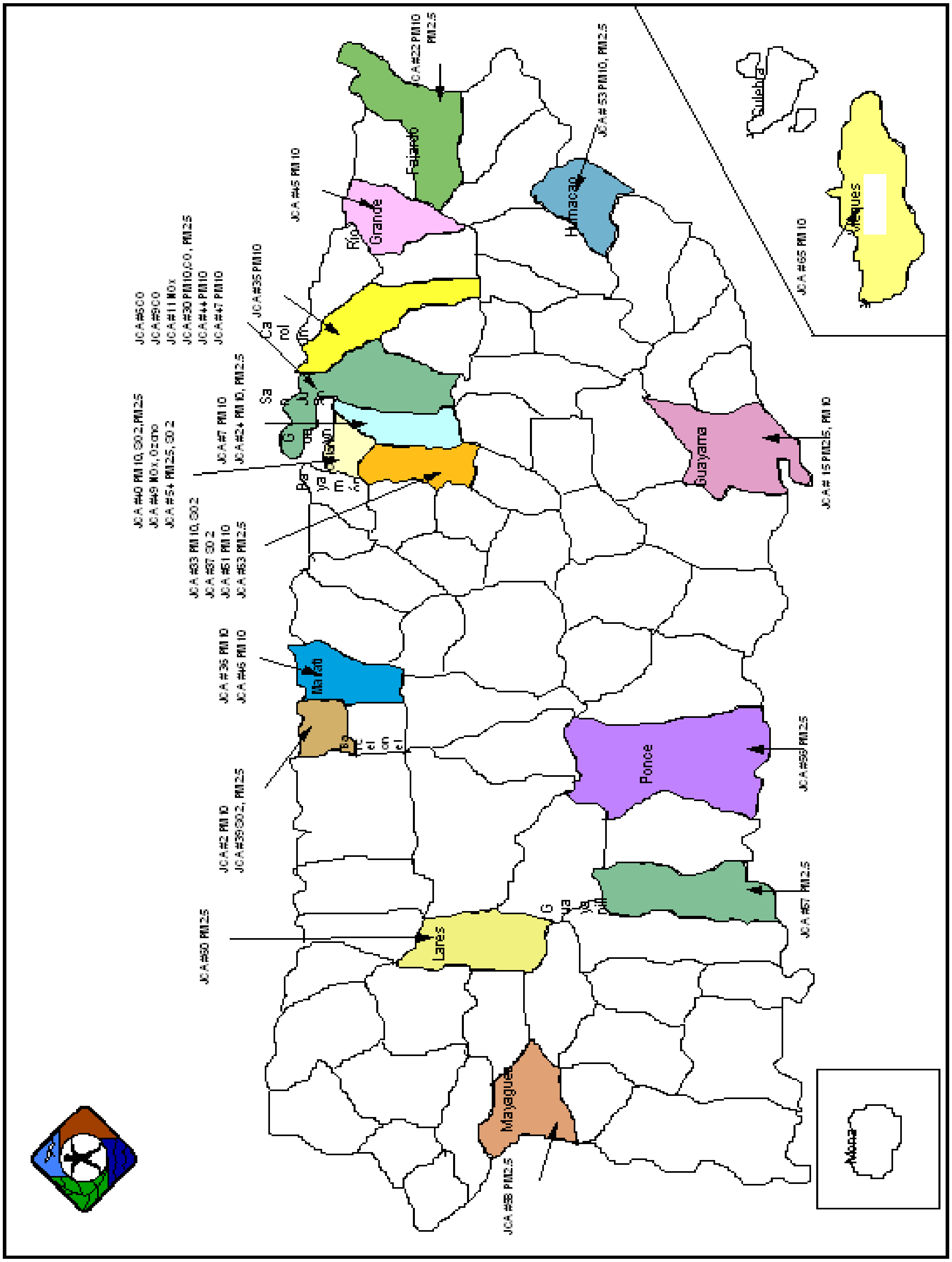

Fuente: JCA

18. "$PM_{2.5}$ SAMPLING NETWORK"

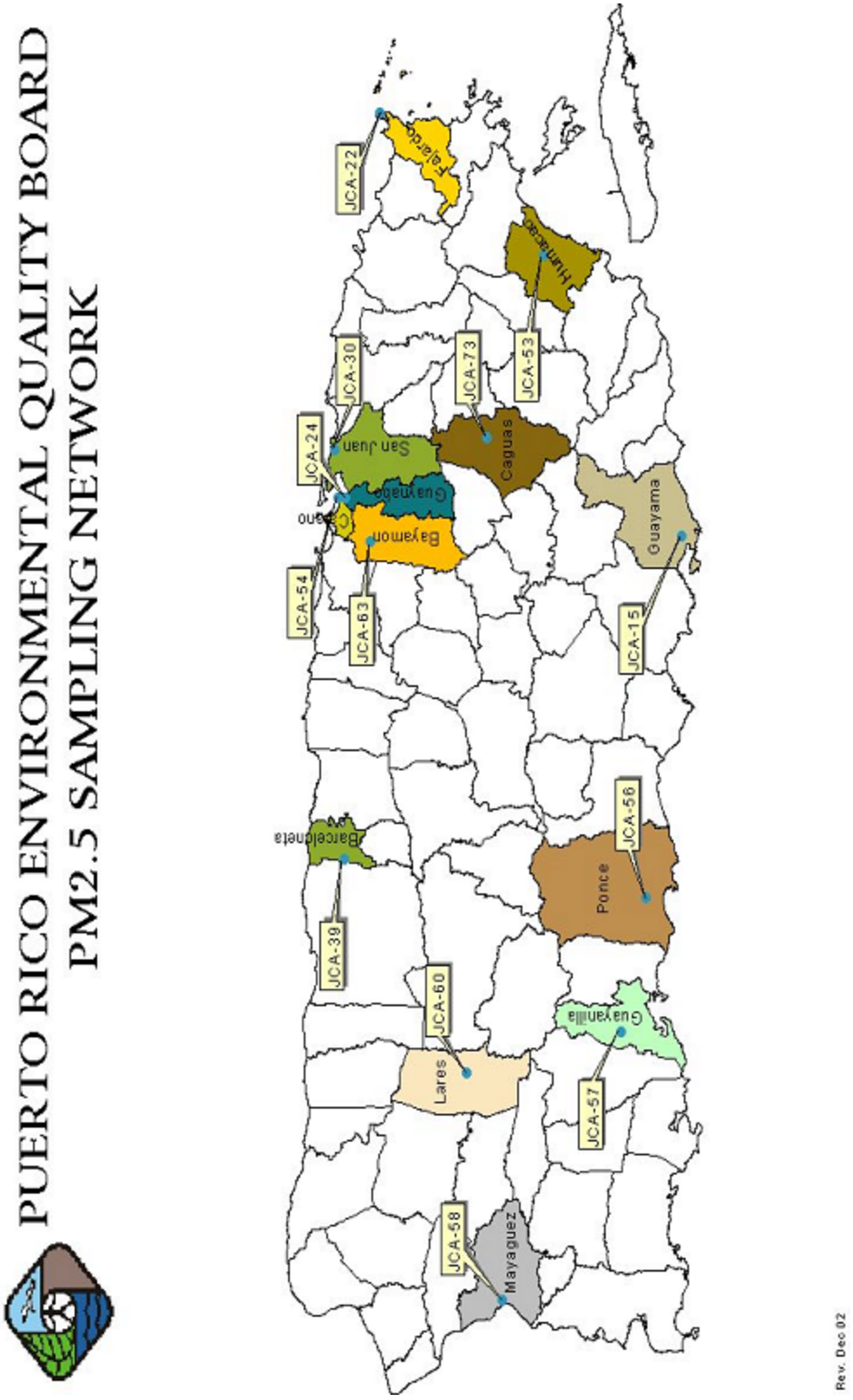

Fuente: JCA

19. "SO SAMPLING NETWORK"

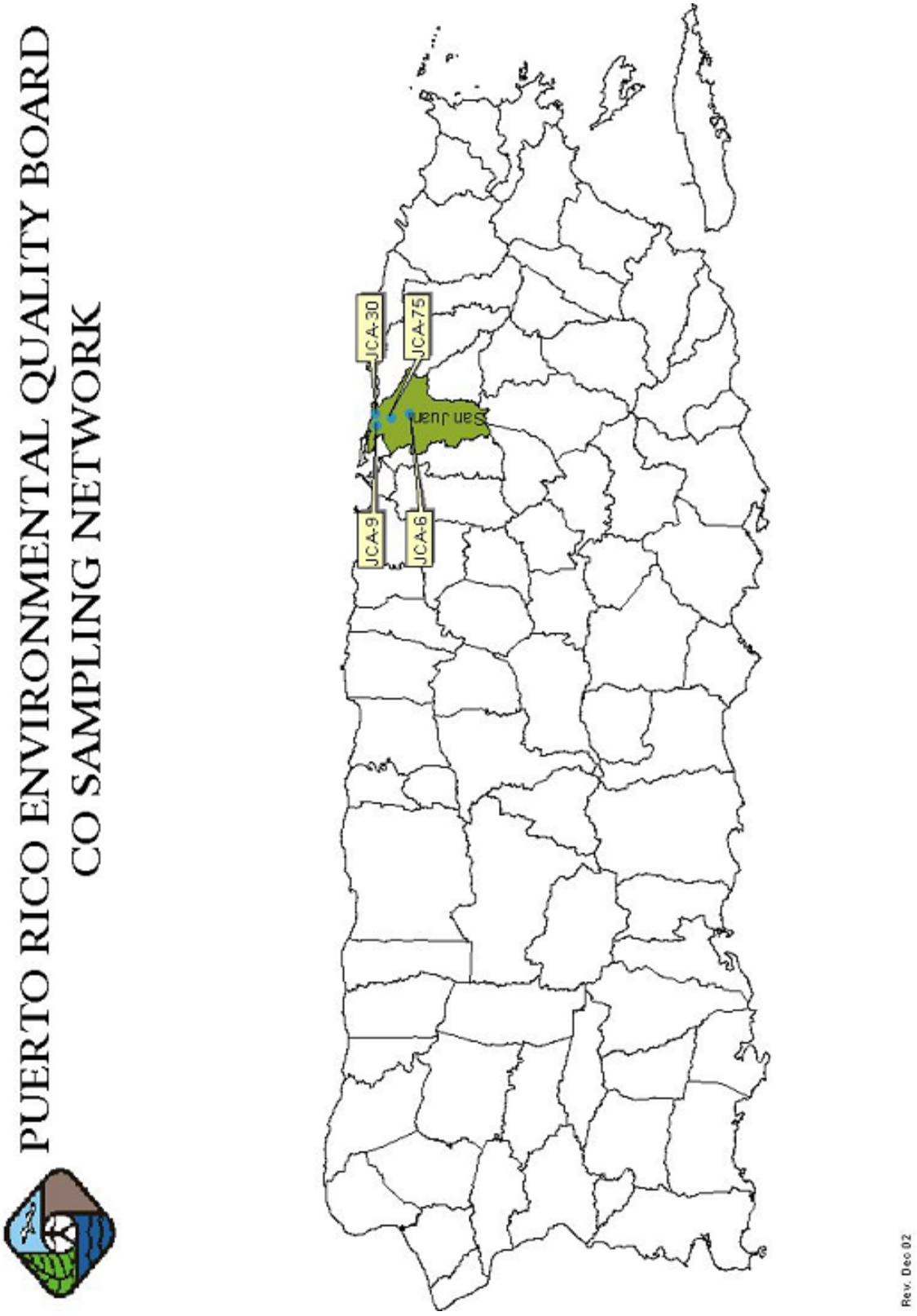

Fuente: JCA

20. "SO_2 SAMPLING NETWORK"

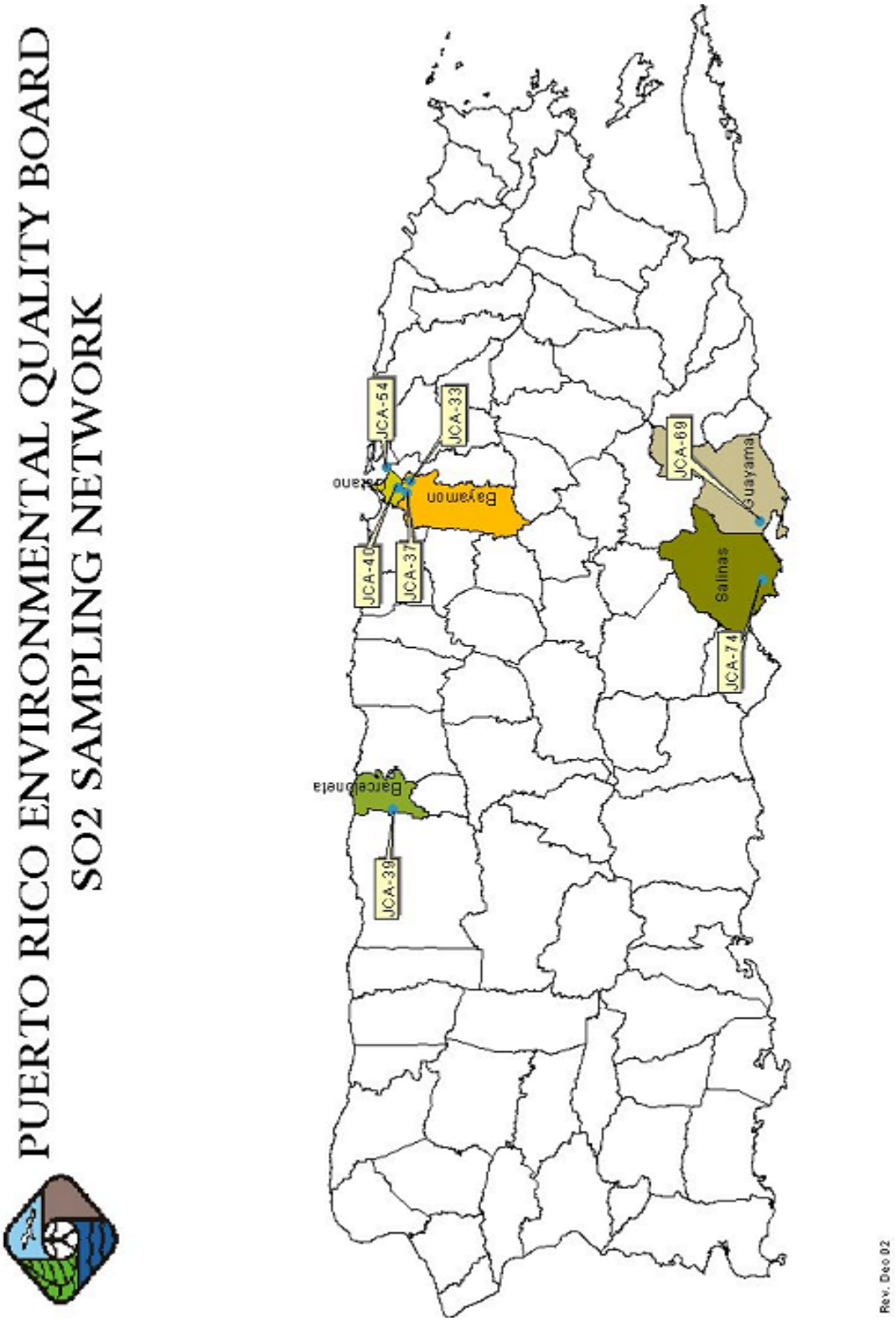

Fuente: JCA

21. "O_3 SAMPLING NETWORK"

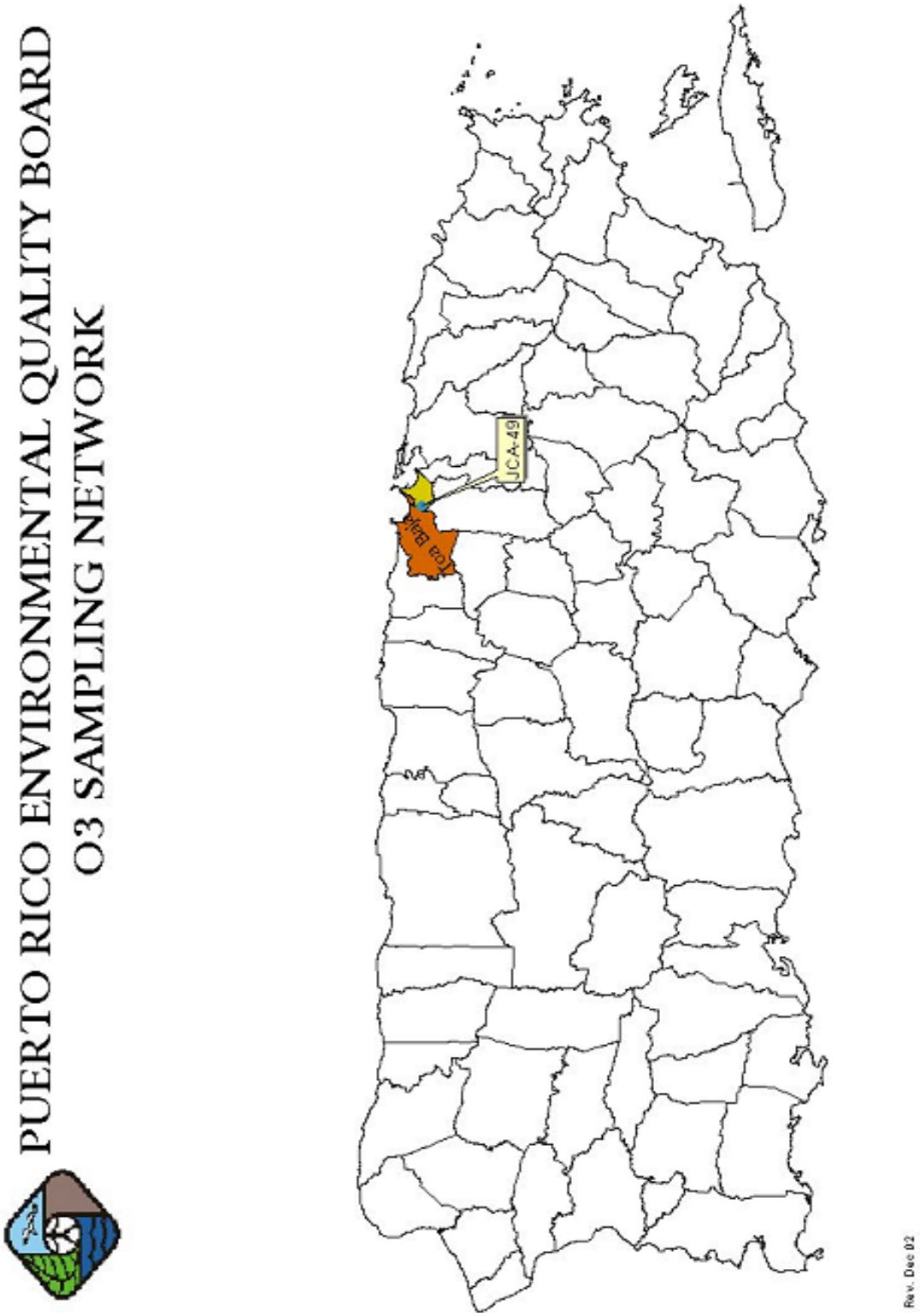

Fuente: JCA

22. "NO_X SAMPLING NETWORK"

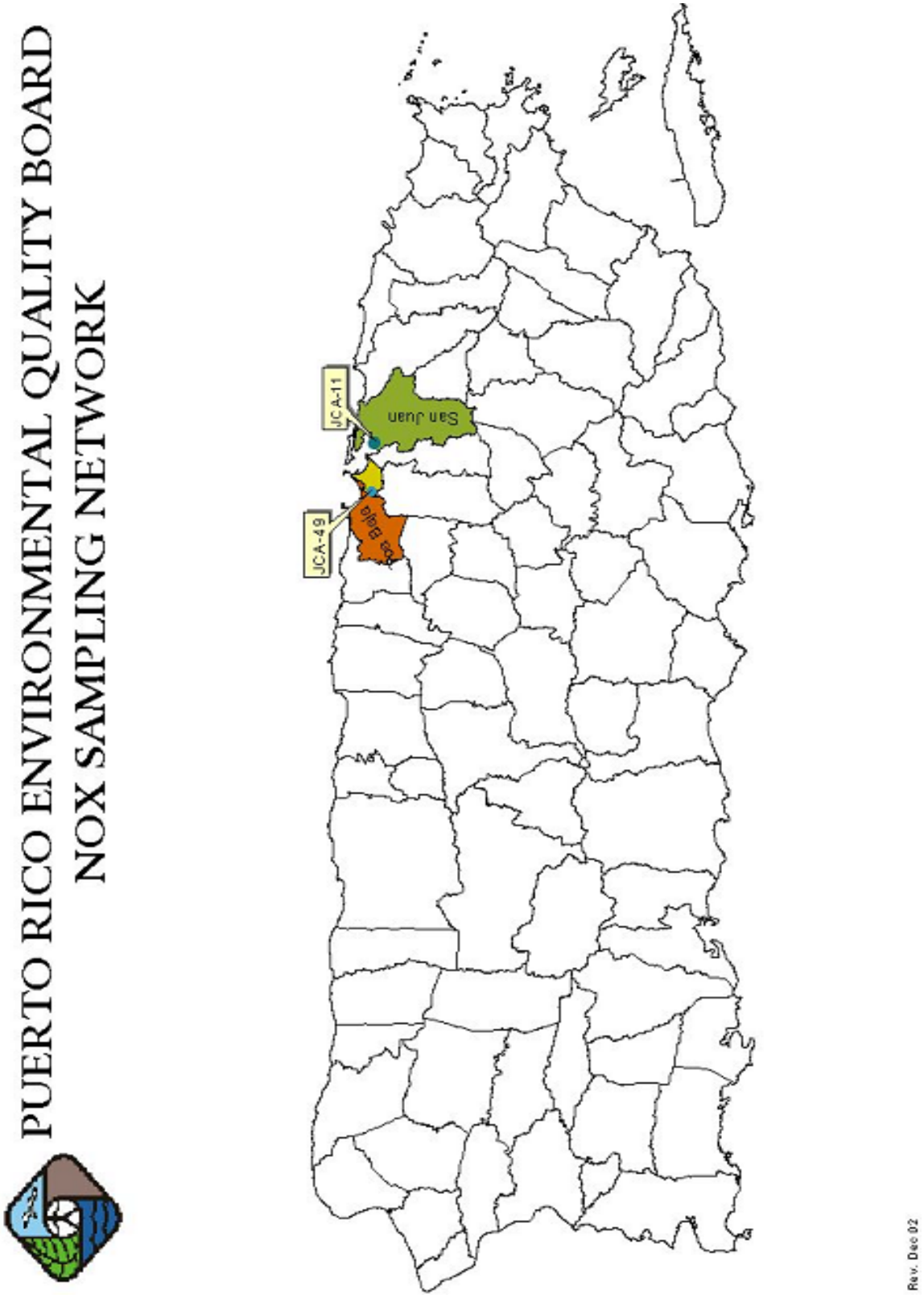

Fuente: JCA

23. ZONAS DE VIDA ECOLÓGICA DE PUERTO RICO Y BOSQUES PÚBLICOS
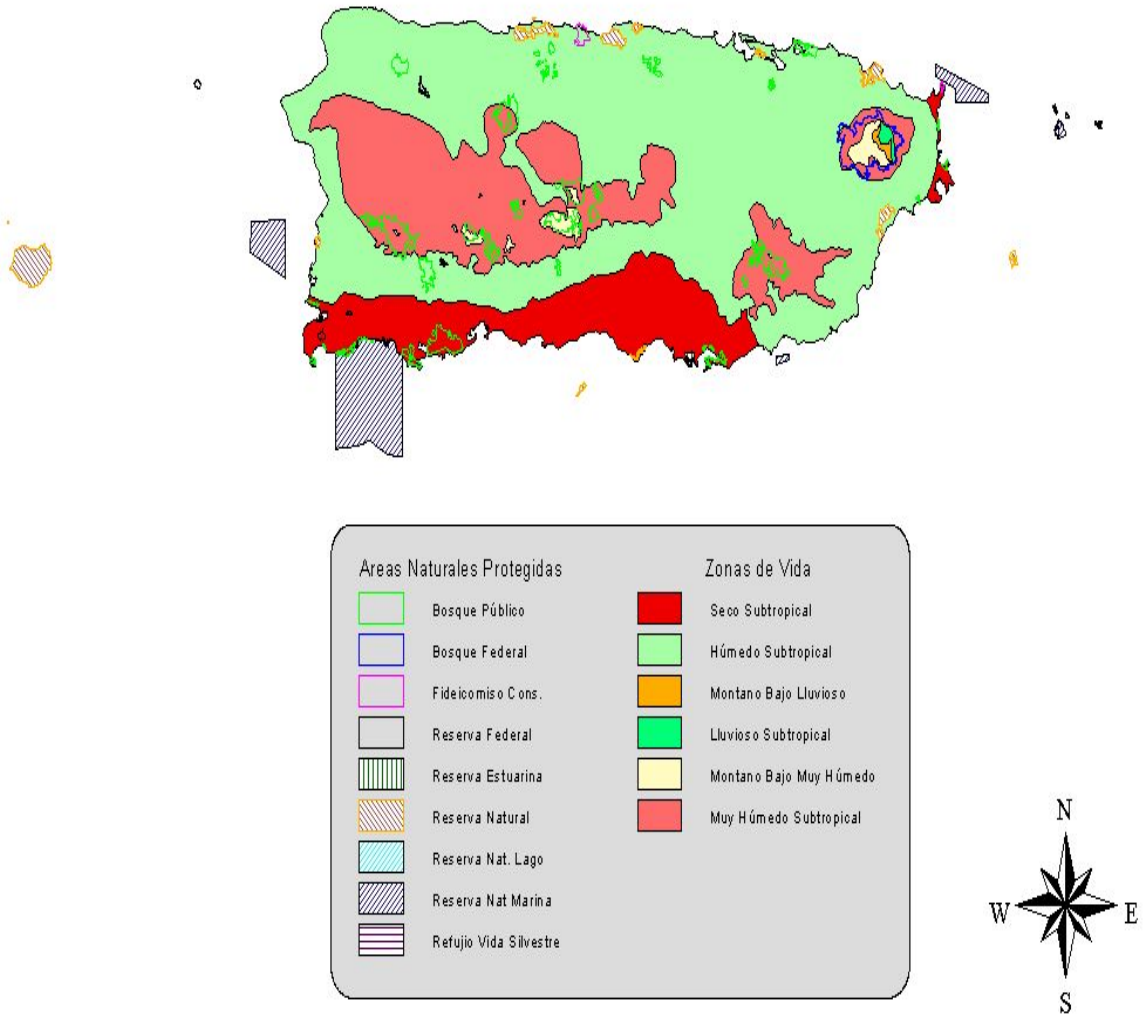
Zonas de Vidas de Puerto Rico y Bosques Públicos